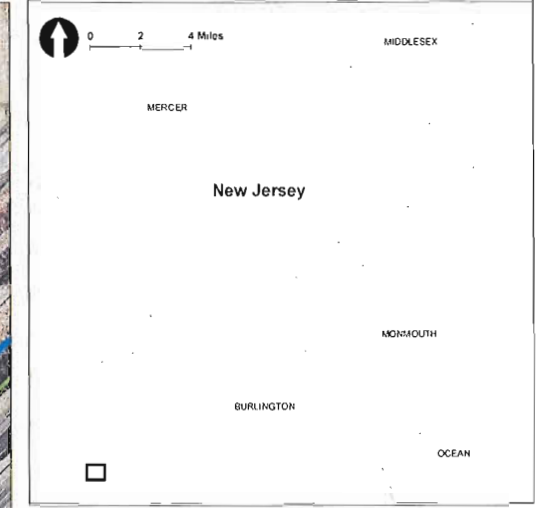

Appendix F:
Deforestation Mapping




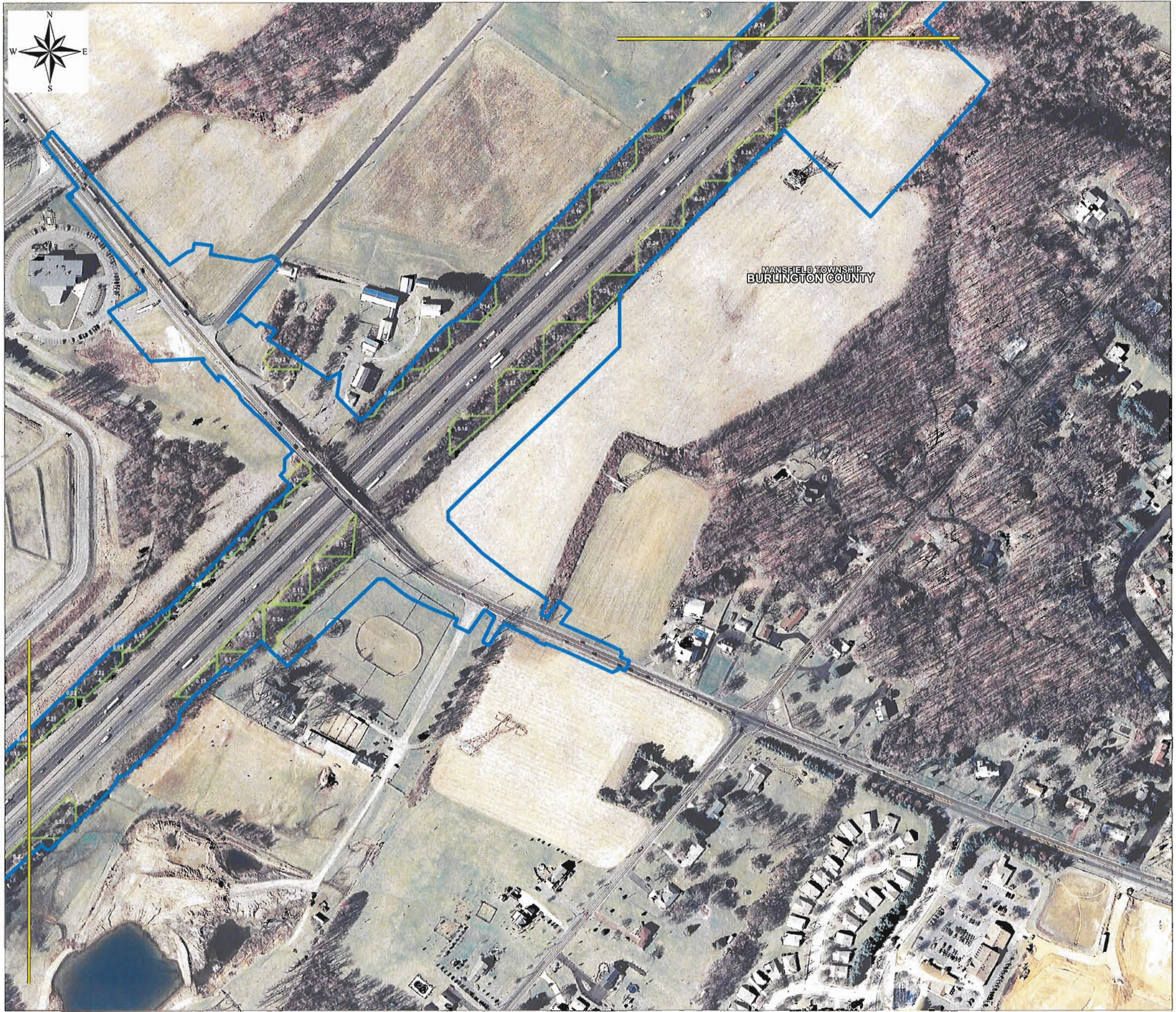
Sheet #	Impacts (AC.)	Sheet #	Impacts (AC.)
1	1.51	21	25.72
2	5.71	22	10.42
3	7.52	23	7.83
4	21.09	24	7.28
5	15.77	25	9.08
6	10.75	26	11.34
7	6.85	27	11.20
8	13.19	28	7.34
9	10.43	29	7.48
10	10.46	30	7.42
11	11.38	31	28.63
12	7.57	32	36.06
13	9.66	33	12.74
14	12.75	34	16.07
15	13.85	35	9.59
16	2.29	36	8.96
17	14.39	37	6.40
18	10.62	38	9.56
19	18.17	39	8.66
20	3.30	TOTAL:	449.04

- Legend**
- Limit of Disturbance
 - Deforestation Area
 - Municipal Boundary
 - Match Lines



New Jersey Turnpike Authority
Interchange 6 to 9 Widening Program
Contract No. T3103

Deforestation Map
Burlington, Mercer and Middlesex Counties



Sheet #	Impacts (AC.)	Sheet #	Impacts (AC.)
1	1.51	21	25.72
2	5.71	22	10.42
3	7.52	23	7.83
4	21.09	24	7.28
5	15.77	25	9.08
6	10.75	26	11.34
7	6.85	27	11.20
8	13.19	28	7.34
9	10.43	29	7.48
10	10.46	30	7.42
11	11.38	31	28.63
12	7.57	32	36.06
13	9.66	33	12.74
14	12.75	34	16.07
15	13.85	35	9.59
16	2.29	36	8.96
17	14.39	37	6.40
18	10.62	38	9.56
19	18.17	39	8.66
20	3.30	TOTAL:	449.04


Legend

- Limit of Disturbance
- Deforestation Area
- Municipal Boundary
- Match Lines



New Jersey Turnpike Authority
Interchange 6 to 9 Widening Program
Contract No. T3103

Deforestation Map
Burlington, Mercer and Middlesex Counties



Sheet #	Impacts (AC.)	Sheet #	Impacts (AC.)
1	1.51	21	25.72
2	5.71	22	10.42
3	7.52	23	7.83
4	21.09	24	7.28
5	15.77	25	9.08
6	10.75	26	11.34
7	6.85	27	11.20
8	13.19	28	7.34
9	10.43	29	7.48
10	10.46	30	7.42
11	11.38	31	28.63
12	7.57	32	36.06
13	9.66	33	12.74
14	12.75	34	16.07
15	13.85	35	9.59
16	2.29	36	8.96
17	14.39	37	6.40
18	10.62	38	9.56
19	18.17	39	8.66
20	3.30	TOTAL:	449.04

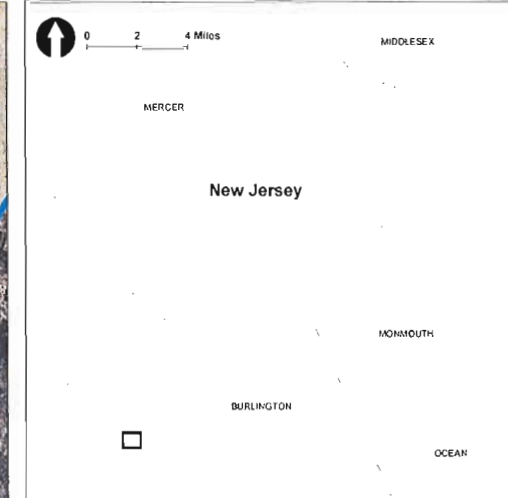
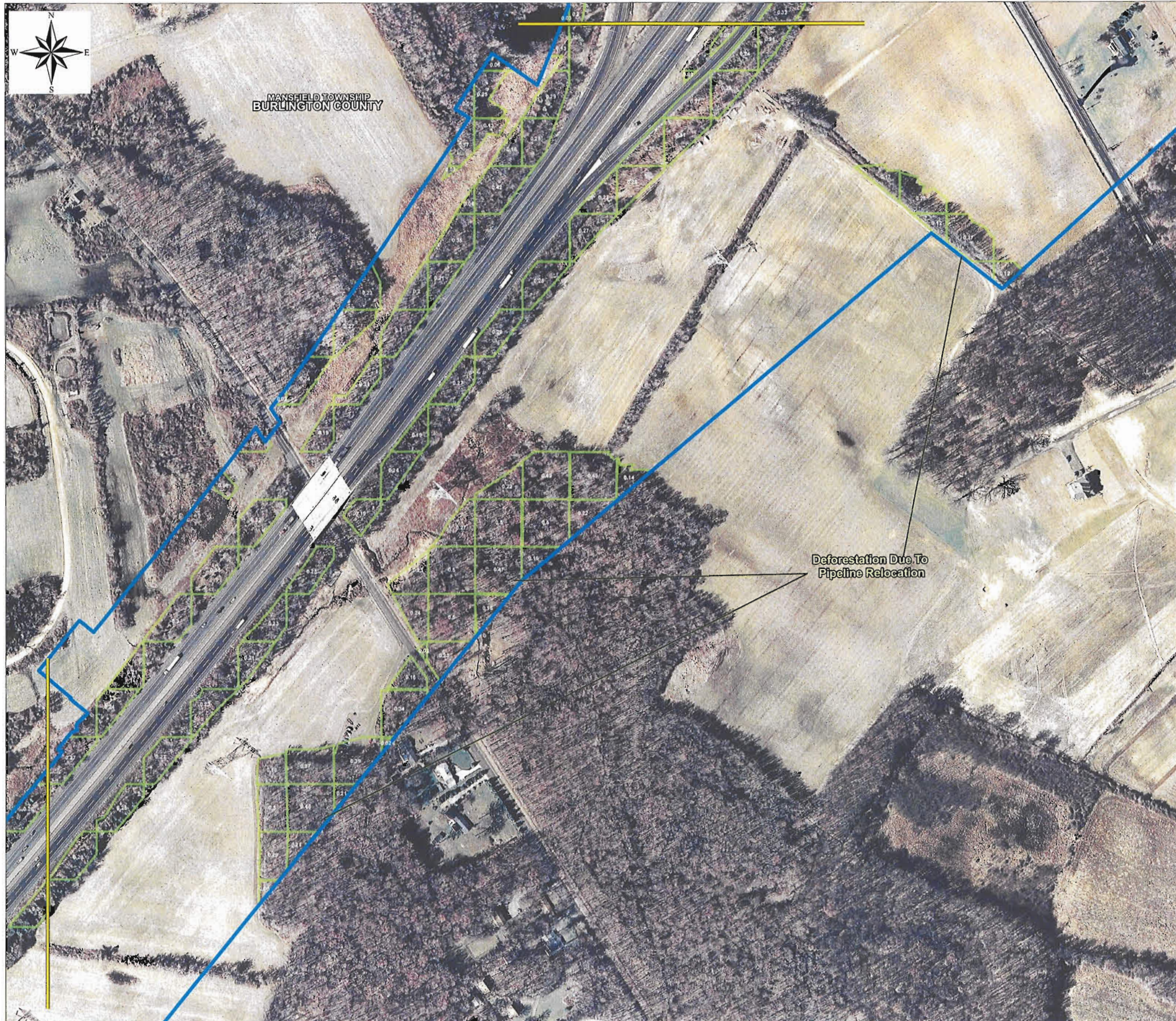
Legend

- Limit of Disturbance
- Deforestation Area
- Municipal Boundary
- Match Lines



New Jersey Turnpike Authority
Interchange 6 to 9 Widening Program
Contract No. T3103

Deforestation Map
Burlington, Mercer and Middlesex Counties



Sheet #	Impacts (AC.)	Sheet #	Impacts (AC.)
1	1.51	21	25.72
2	5.71	22	10.42
3	7.52	23	7.83
4	21.09	24	7.28
5	15.77	25	9.08
6	10.75	26	11.34
7	6.85	27	11.20
8	13.19	28	7.34
9	10.43	29	7.48
10	10.46	30	7.42
11	11.38	31	28.63
12	7.57	32	36.06
13	9.66	33	12.74
14	12.75	34	16.07
15	13.85	35	9.59
16	2.29	36	8.96
17	14.39	37	6.40
18	10.62	38	9.56
19	18.17	39	8.66
20	3.30	TOTAL:	449.04

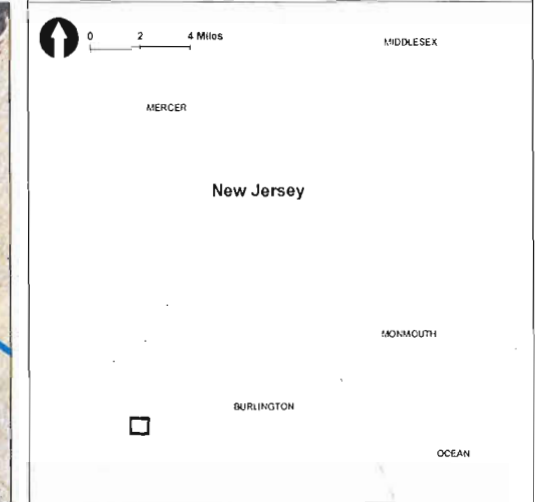
Legend

- Limit of Disturbance
- Deforestation Area
- Municipal Boundary
- Match Lines



New Jersey Turnpike Authority
Interchange 6 to 9 Widening Program
Contract No. T3103

Deforestation Map
Burlington, Mercer and Middlesex Counties



Sheet #	Impacts (AC.)	Sheet #	Impacts (AC.)
1	1.51	21	25.72
2	5.71	22	10.42
3	7.52	23	7.83
4	21.09	24	7.28
5	15.77	25	9.08
6	10.75	26	11.34
7	6.85	27	11.20
8	13.19	28	7.34
9	10.43	29	7.48
10	10.46	30	7.42
11	11.38	31	28.63
12	7.57	32	36.06
13	9.66	33	12.74
14	12.75	34	16.07
15	13.85	35	9.59
16	2.29	36	8.96
17	14.39	37	6.40
18	10.62	38	9.56
19	18.17	39	8.66
20	3.30	TOTAL:	449.04

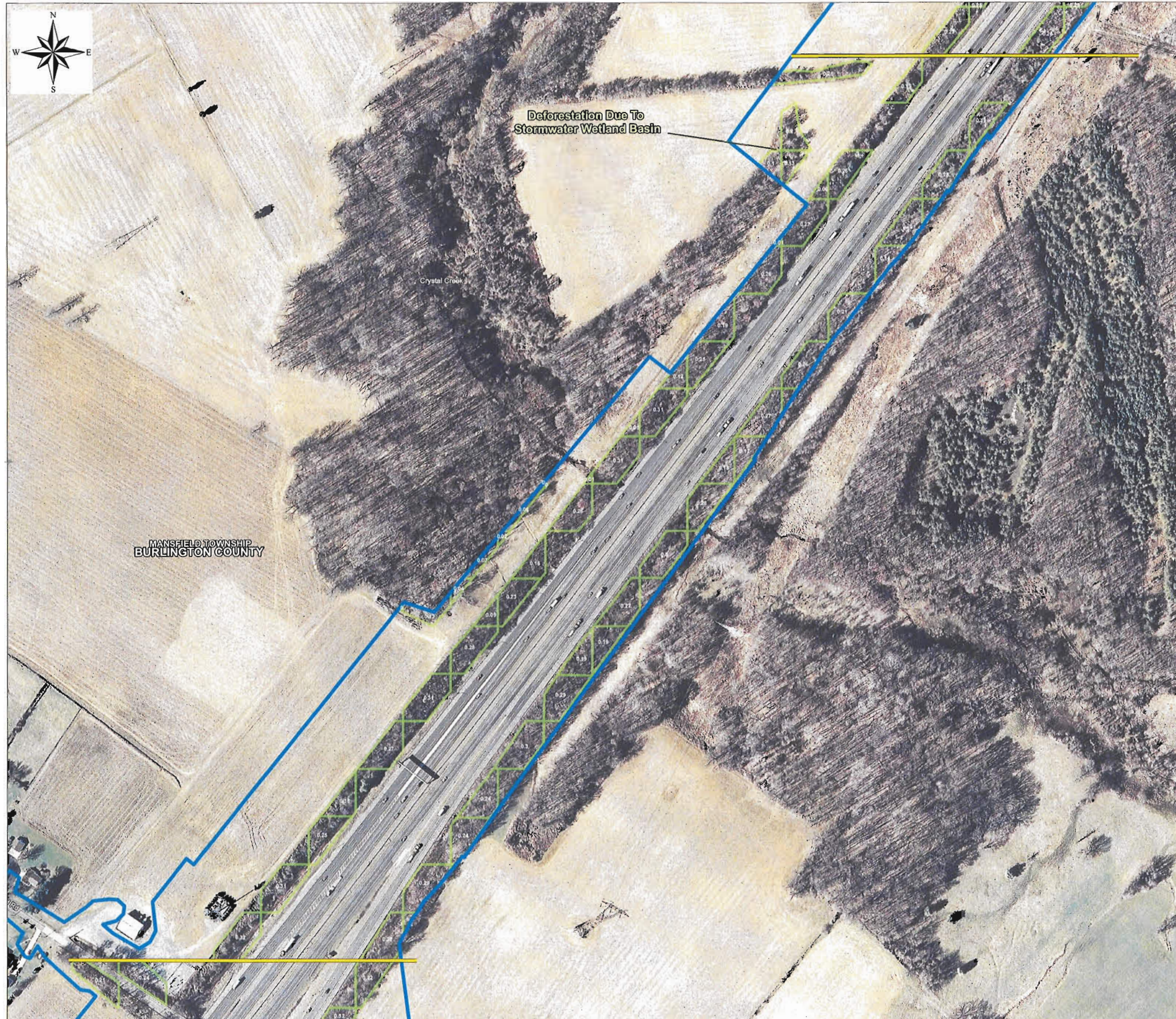
Legend

- Limit of Disturbance
- Deforestation Area
- Municipal Boundary
- Match Lines



New Jersey Turnpike Authority
Interchange 6 to 9 Widening Program
Contract No. T3103

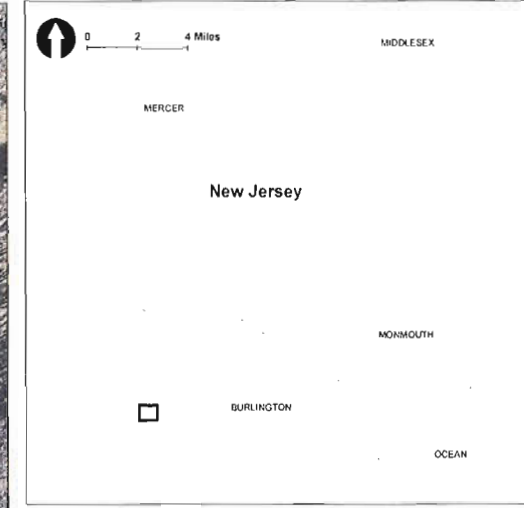
Deforestation Map
Burlington, Mercer and Middlesex Counties



MANSFIELD TOWNSHIP
BURLINGTON COUNTY

Deforestation Due To
Stormwater Wetland Basin

Crystal Creek



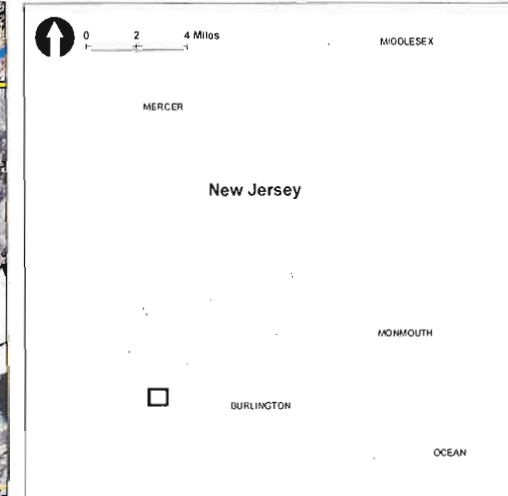
Sheet #	Impacts (AC.)	Sheet #	Impacts (AC.)
1	1.51	21	25.72
2	5.71	22	10.42
3	7.52	23	7.83
4	21.09	24	7.28
5	15.77	25	9.08
6	10.75	26	11.34
7	6.85	27	11.20
8	13.19	28	7.34
9	10.43	29	7.48
10	10.46	30	7.42
11	11.38	31	28.63
12	7.57	32	36.06
13	9.66	33	12.74
14	12.75	34	16.07
15	13.85	35	9.59
16	2.29	36	8.96
17	14.39	37	6.40
18	10.62	38	9.56
19	18.17	39	8.66
20	3.30	TOTAL:	449.04

- Legend**
- Limit of Disturbance
 - Deforestation Area
 - Municipal Boundary
 - Match Lines



New Jersey Turnpike Authority
Interchange 6 to 9 Widening Program
Contract No. T3103

Deforestation Map
Burlington, Mercer and Middlesex Counties



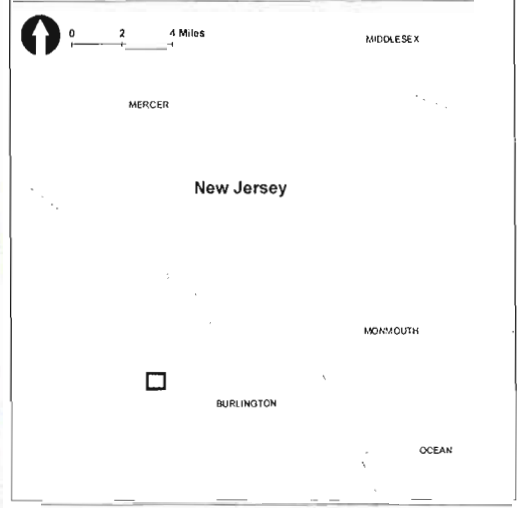
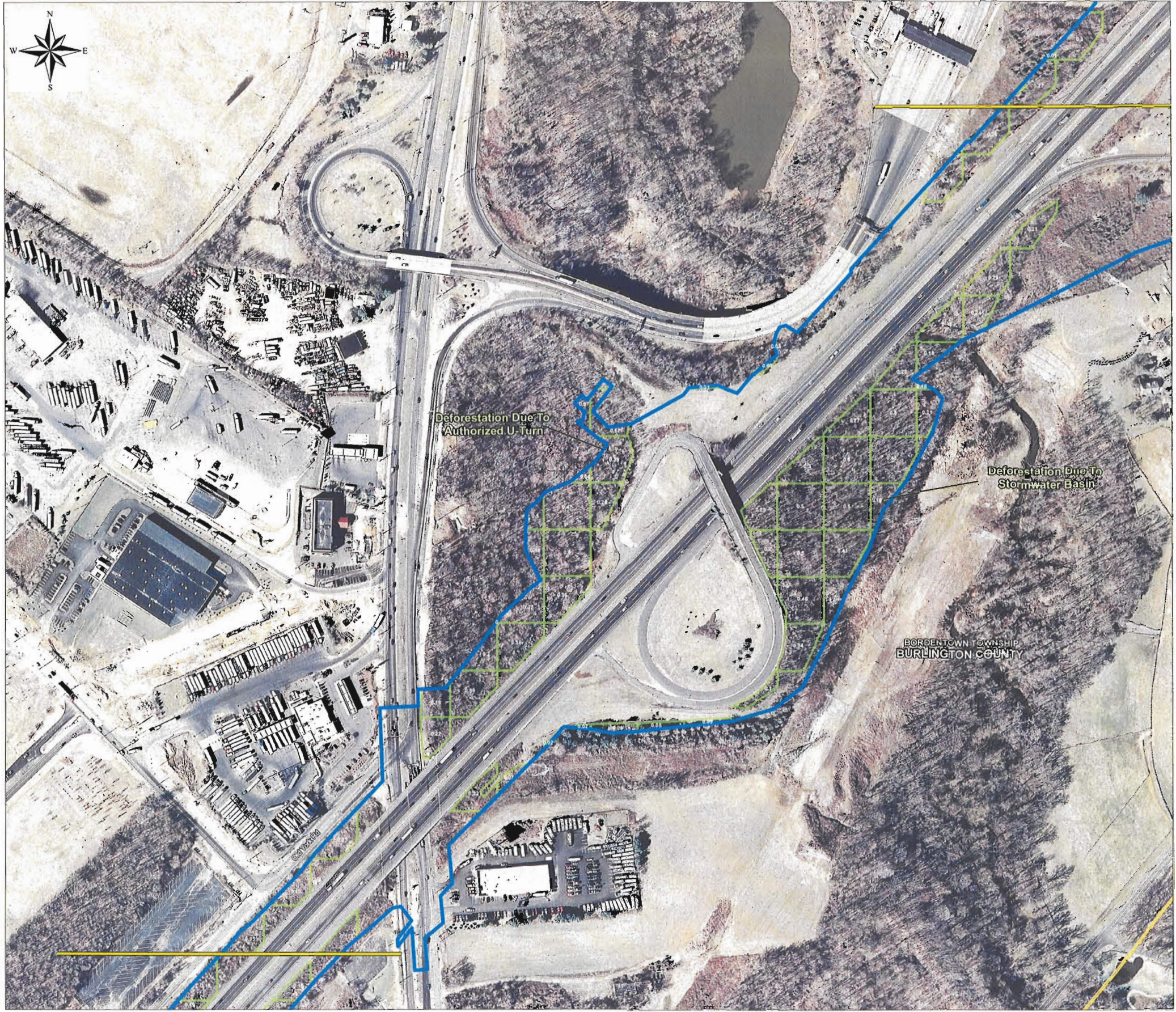
Sheet #	Impacts (AC.)	Sheet #	Impacts (AC.)
1	1.51	21	25.72
2	5.71	22	10.42
3	7.52	23	7.83
4	21.09	24	7.28
5	15.77	25	9.08
6	10.75	26	11.34
7	6.85	27	11.20
8	13.19	28	7.34
9	10.43	29	7.48
10	10.46	30	7.42
11	11.38	31	28.63
12	7.57	32	36.06
13	9.66	33	12.74
14	12.75	34	16.07
15	13.85	35	9.59
16	2.29	36	8.96
17	14.39	37	6.40
18	10.62	38	9.56
19	18.17	39	8.66
20	3.30	TOTAL:	449.04

- Legend**
- Limit of Disturbance
 - Deforestation Area
 - Municipal Boundary
 - Match Lines



New Jersey Turnpike Authority
Interchange 6 to 9 Widening Program
Contract No. T3103

Deforestation Map
Burlington, Mercer and Middlesex Counties



Sheet #	Impacts (AC.)	Sheet #	Impacts (AC.)
1	1.51	21	25.72
2	5.71	22	10.42
3	7.52	23	7.83
4	21.09	24	7.28
5	15.77	25	9.08
6	10.75	26	11.34
7	6.85	27	11.20
8	13.19	28	7.34
9	10.43	29	7.48
10	10.46	30	7.42
11	11.38	31	28.63
12	7.57	32	36.06
13	9.66	33	12.74
14	12.75	34	16.07
15	13.85	35	9.59
16	2.29	36	6.96
17	14.39	37	6.40
18	10.62	38	9.56
19	18.17	39	8.66
20	3.30	TOTAL:	449.04

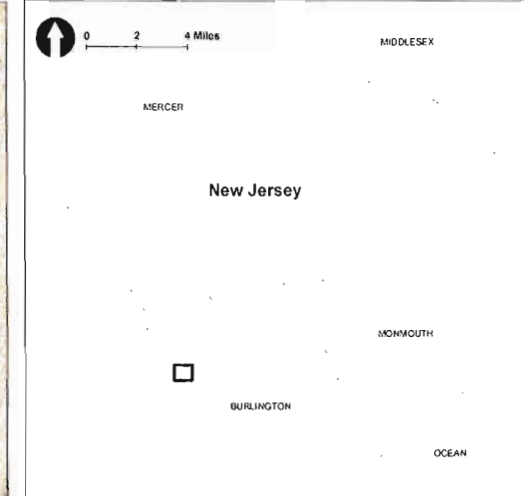
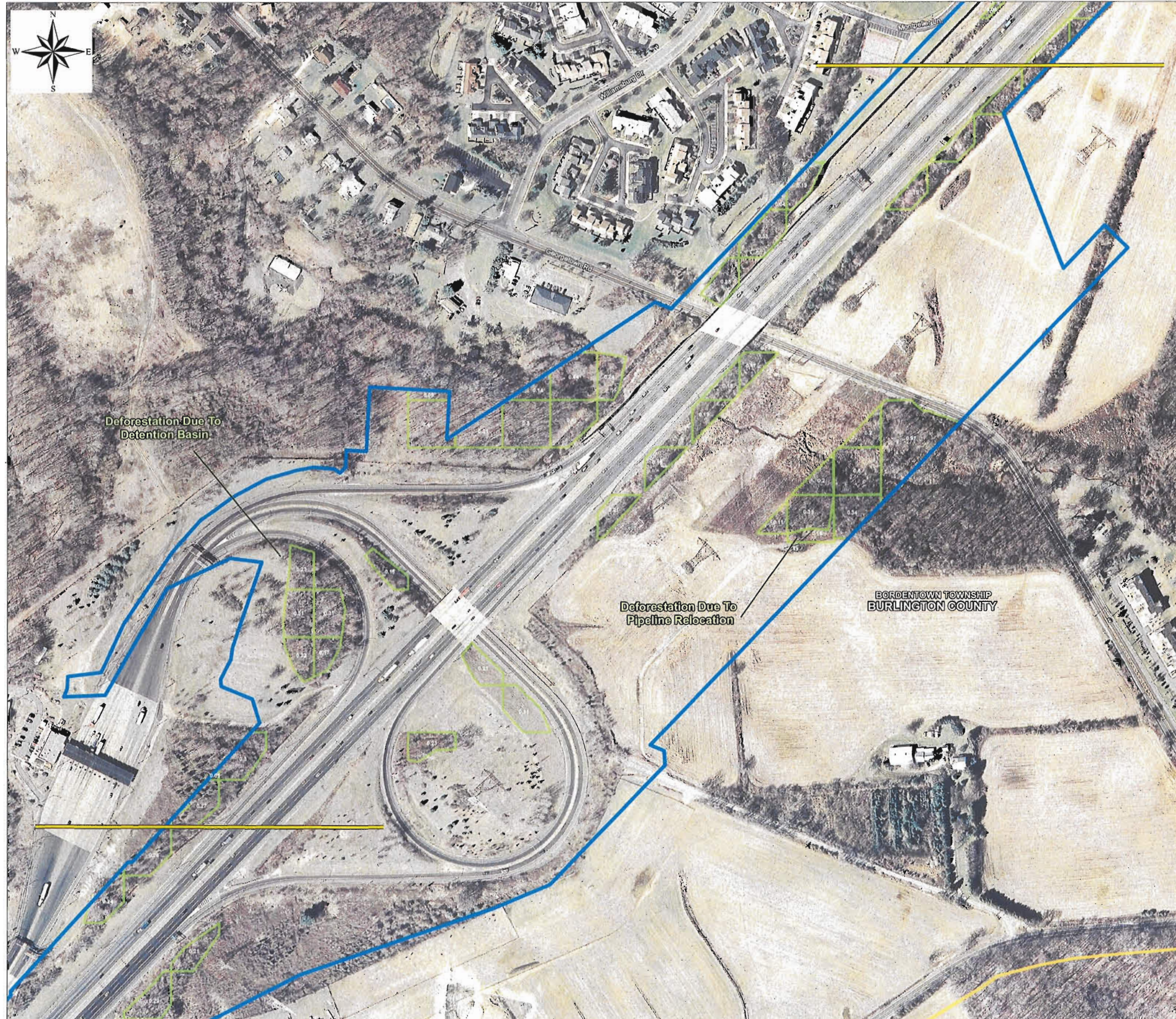
Legend

- Limit of Disturbance
- Deforestation Area
- Municipal Boundary
- Match Lines



New Jersey Turnpike Authority
Interchange 6 to 9 Widening Program
Contract No. T3103

Deforestation Map
Burlington, Mercer and Middlesex Counties



Sheet #	Impacts (AC.)	Sheet #	Impacts (AC.)
1	1.51	21	25.72
2	5.71	22	10.42
3	7.52	23	7.83
4	21.09	24	7.28
5	15.77	25	9.08
6	10.75	26	11.34
7	6.85	27	11.20
8	13.19	28	7.34
9	10.43	29	7.48
10	10.46	30	7.42
11	11.38	31	28.63
12	7.57	32	36.06
13	9.66	33	12.74
14	12.75	34	16.07
15	13.85	35	9.59
16	2.29	36	8.96
17	14.39	37	6.40
18	10.62	38	9.56
19	18.17	39	8.66
20	3.30	TOTAL:	449.04

Legend

- Limit of Disturbance
- Deforestation Area
- Municipal Boundary
- Match Lines

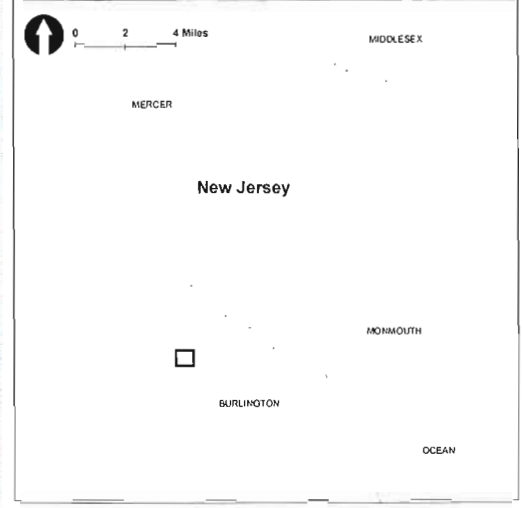
200 100 0 200 400
Feet

New Jersey Turnpike Authority
Interchange 6 to 9 Widening Program
Contract No. T3103

Deforestation Map
Burlington, Mercer and Middlesex Counties

NEW JERSEY TURNPIKE AUTHORITY
NEW JERSEY TURNPIKE

Figure 9 of 39



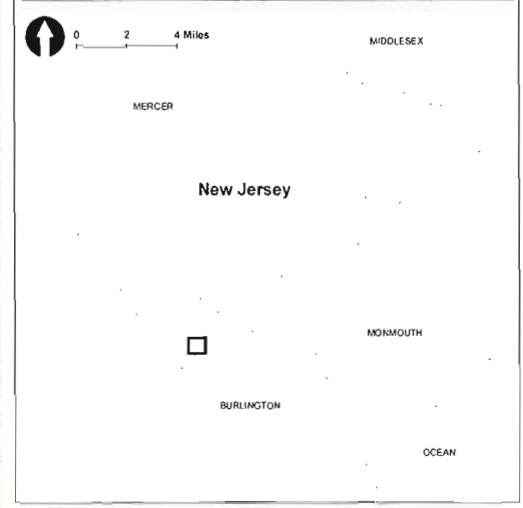
Sheet #	Impacts (AC.)	Sheet #	Impacts (AC.)
1	1.51	21	25.72
2	5.71	22	10.42
3	7.52	23	7.83
4	21.09	24	7.28
5	15.77	25	9.08
6	10.75	26	11.34
7	6.85	27	11.20
8	13.19	28	7.34
9	10.43	29	7.48
10	10.46	30	7.42
11	11.38	31	28.63
12	7.57	32	36.06
13	9.66	33	12.74
14	12.75	34	16.07
15	13.85	35	9.59
16	2.29	36	8.96
17	14.39	37	6.40
18	10.62	38	9.56
19	18.17	39	8.66
20	3.30	TOTAL:	449.04

- Legend**
- Limit of Disturbance
 - Deforestation Area
 - Municipal Boundary
 - Match Lines







New Jersey Turnpike Authority
Interchange 6 to 9 Widening Program
Contract No. T3103

Deforestation Map
Burlington, Mercer and Middlesex Counties



Sheet #	Impacts (AC.)	Sheet #	Impacts (AC.)
1	1.51	21	25.72
2	5.71	22	10.42
3	7.52	23	7.83
4	21.09	24	7.28
5	15.77	25	9.08
6	10.75	26	11.34
7	6.85	27	11.20
8	13.19	28	7.34
9	10.43	29	7.48
10	10.46	30	7.42
11	11.38	31	28.63
12	7.57	32	36.06
13	9.66	33	12.74
14	12.75	34	16.07
15	13.85	35	9.59
16	2.29	36	8.96
17	14.39	37	6.40
18	10.62	38	9.56
19	18.17	39	8.66
20	3.30	TOTAL:	449.04

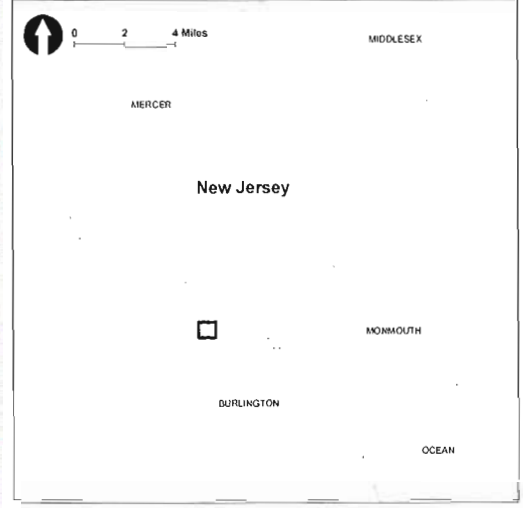
Legend

-  Limit of Disturbance
-  Deforestation Area
-  Municipal Boundary
-  Match Lines



New Jersey Turnpike Authority
Interchange 6 to 9 Widening Program
Contract No. T3103


Deforestation Map
Burlington, Mercer and Middlesex Counties



Sheet #	Impacts (AC.)	Sheet #	Impacts (AC.)
1	1.51	21	25.72
2	5.71	22	10.42
3	7.52	23	7.83
4	21.09	24	7.28
5	15.77	25	9.08
6	10.75	26	11.34
7	6.85	27	11.20
8	13.19	28	7.34
9	10.43	29	7.48
10	10.46	30	7.42
11	11.38	31	28.63
12	7.57	32	36.06
13	9.66	33	12.74
14	12.75	34	16.07
15	13.85	35	9.59
16	2.29	36	8.96
17	14.39	37	6.40
18	10.62	38	9.56
19	18.17	39	8.66
20	3.30	TOTAL:	449.04

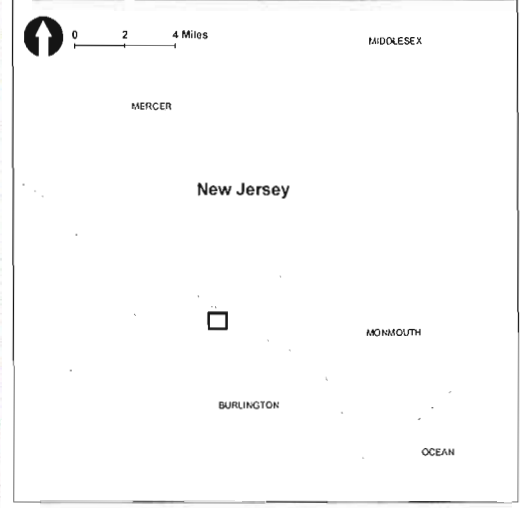
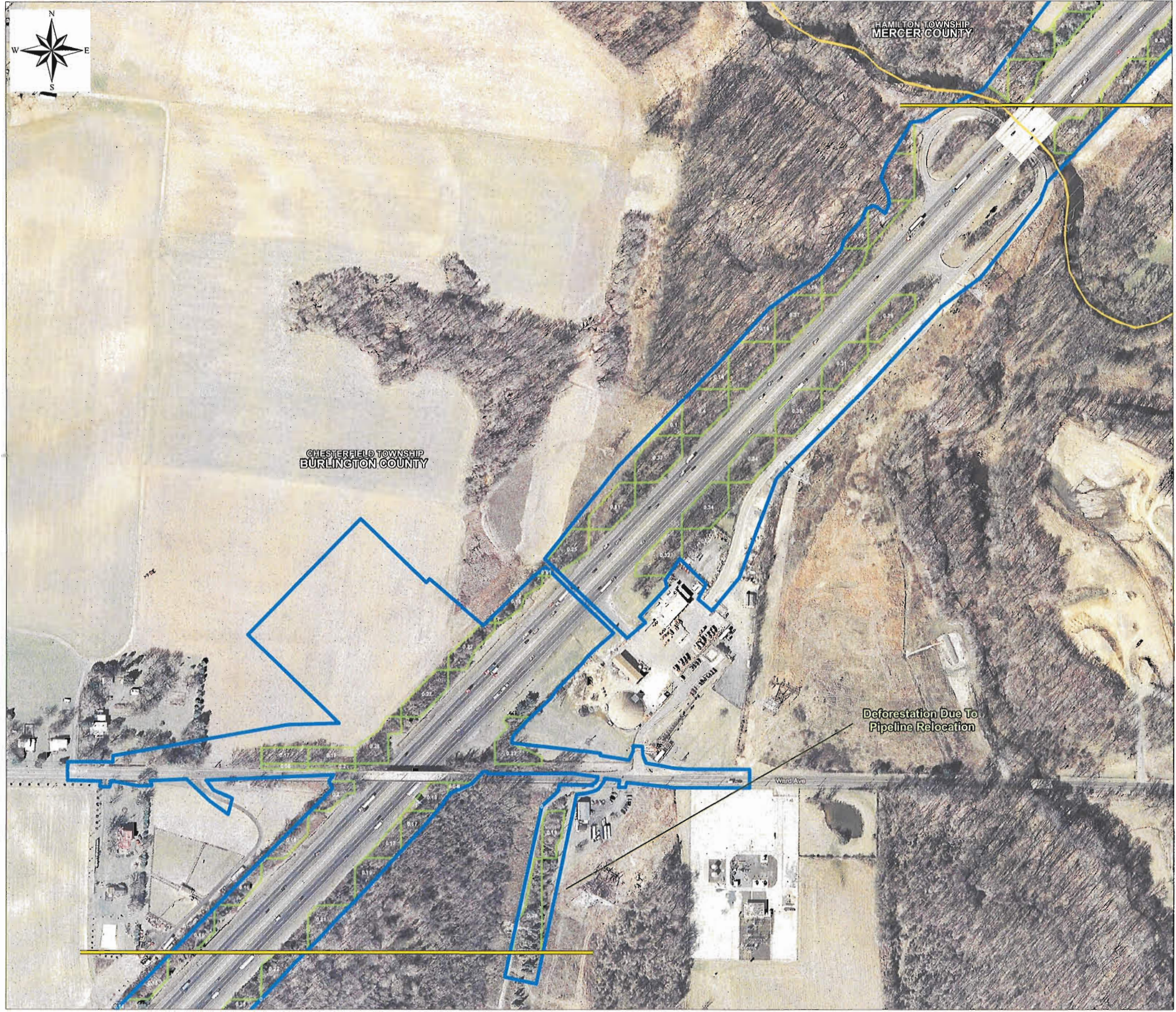
Legend

- Limit of Disturbance
- Deforestation Area
- Municipal Boundary
- Match Lines



New Jersey Turnpike Authority
Interchange 6 to 9 Widening Program
Contract No. T3103

Deforestation Map
Burlington, Mercer and Middlesex Counties



Sheet #	Impacts (AC.)	Sheet #	Impacts (AC.)
1	1.51	21	25.72
2	5.71	22	10.42
3	7.52	23	7.83
4	21.09	24	7.28
5	15.77	25	9.08
6	10.75	26	11.34
7	6.85	27	11.20
8	13.19	28	7.34
9	10.43	29	7.48
10	10.46	30	7.42
11	11.38	31	28.63
12	7.57	32	36.06
13	9.66	33	12.74
14	12.75	34	16.07
15	13.85	35	9.59
16	2.29	36	8.96
17	14.39	37	6.40
18	10.62	38	9.56
19	18.17	39	8.66
20	3.30	TOTAL:	449.04

Legend

- Limit of Disturbance
- Deforestation Area
- Municipal Boundary
- Match Lines

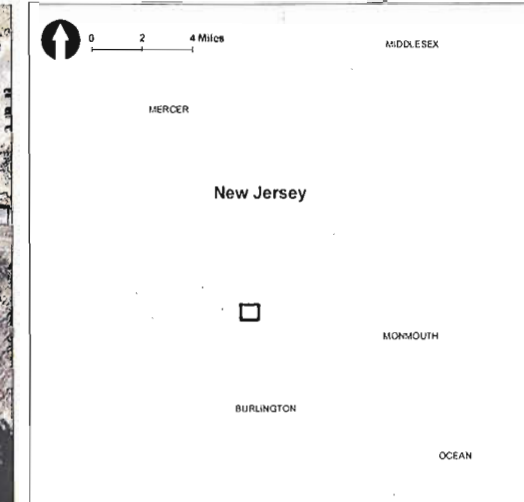
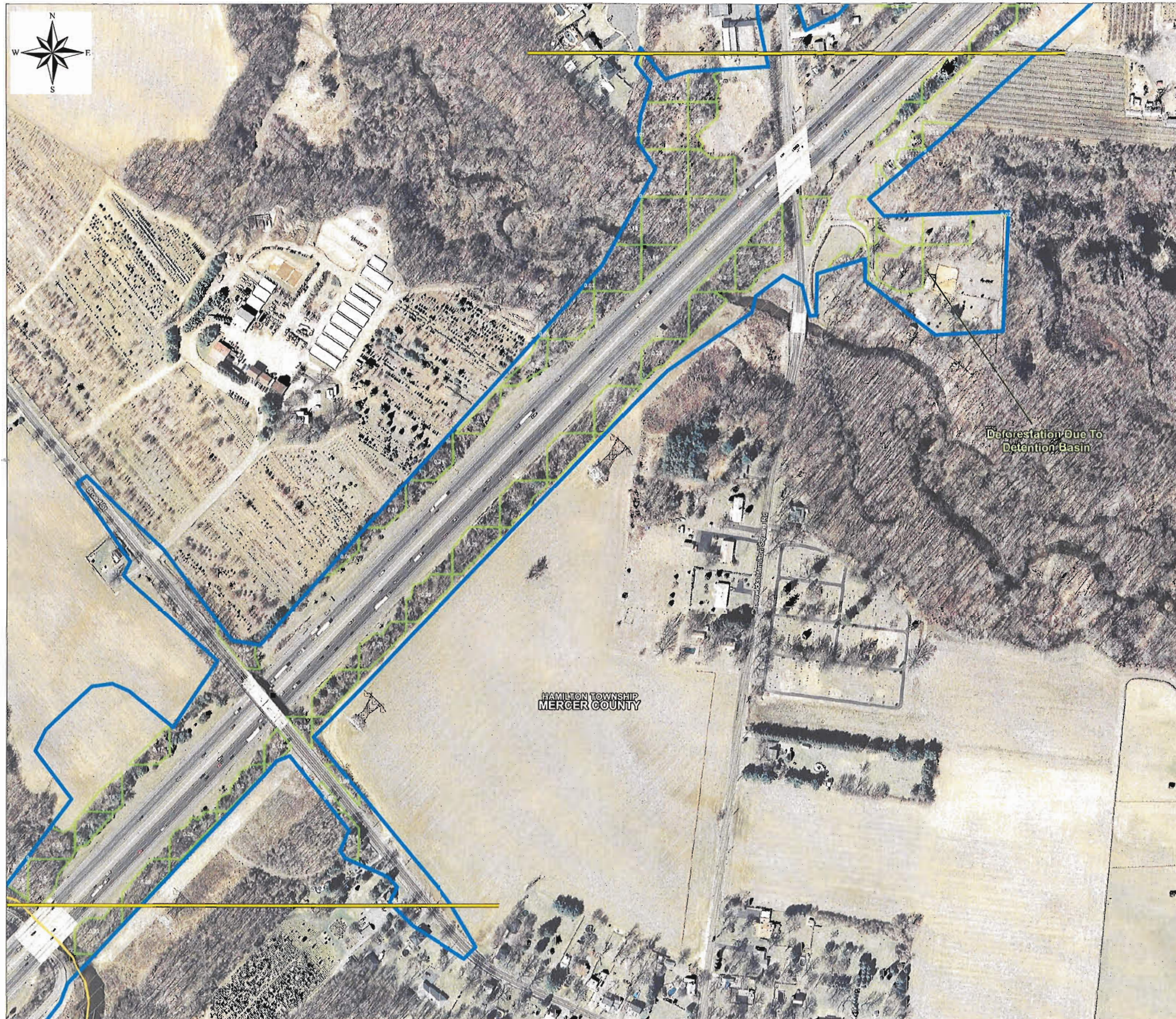


New Jersey Turnpike Authority
Interchange 6 to 9 Widening Program
Contract No. T3103

Deforestation Map
Burlington, Mercer and Middlesex Counties





NEW JERSEY TURNPIKE AUTHORITY
NEW JERSEY TURNPIKE

Figure
13 of 39



Sheet #	Impacts (AC.)	Sheet #	Impacts (AC.)
1	1.51	21	25.72
2	5.71	22	10.42
3	7.52	23	7.83
4	21.09	24	7.28
5	15.77	25	9.08
6	10.75	26	11.34
7	6.85	27	11.20
8	13.19	28	7.34
9	10.43	29	7.48
10	10.46	30	7.42
11	11.38	31	28.63
12	7.57	32	36.06
13	9.66	33	12.74
14	12.75	34	16.07
15	13.85	35	9.59
16	2.29	36	8.96
17	14.39	37	6.40
18	10.62	38	9.56
19	18.17	39	8.66
20	3.30	TOTAL:	449.04

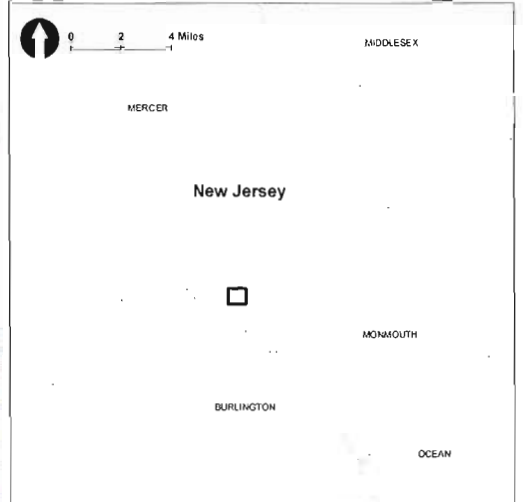
Legend

-  Limit of Disturbance
-  Deforestation Area
-  Municipal Boundary
-  Match Lines



New Jersey Turnpike Authority
Interchange 6 to 9 Widening Program
Contract No. T3103

Deforestation Map
Burlington, Mercer and Middlesex Counties



Sheet #	Impacts (AC.)	Sheet #	Impacts (AC.)
1	1.51	21	25.72
2	5.71	22	10.42
3	7.52	23	7.83
4	21.09	24	7.28
5	15.77	25	9.08
6	10.75	26	11.34
7	6.85	27	11.20
8	13.19	28	7.34
9	10.43	29	7.48
10	10.46	30	7.42
11	11.38	31	28.63
12	7.57	32	36.06
13	9.66	33	12.74
14	12.75	34	16.07
15	13.85	35	9.59
16	2.29	36	8.96
17	14.39	37	6.40
18	10.62	38	9.56
19	18.17	39	8.66
20	3.30	TOTAL:	449.04

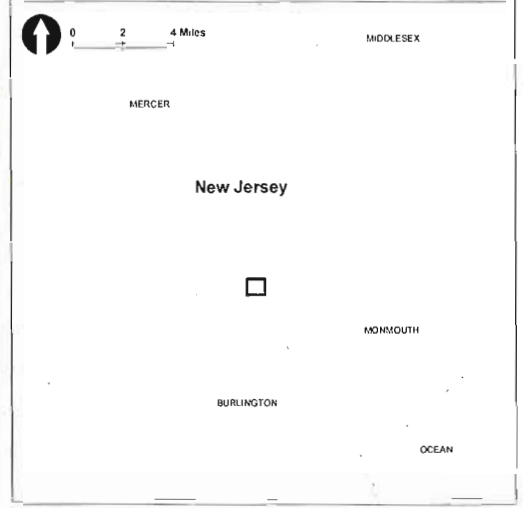
Legend

- Limit of Disturbance
- Deforestation Area
- Municipal Boundary
- Match Lines



New Jersey Turnpike Authority
Interchange 6 to 9 Widening Program
Contract No. T3103

Deforestation Map
Burlington, Mercer and Middlesex Counties



Sheet #	Impacts (AC.)	Sheet #	Impacts (AC.)
1	1.51	21	25.72
2	5.71	22	10.42
3	7.52	23	7.83
4	21.09	24	7.28
5	15.77	25	9.08
6	10.75	26	11.34
7	6.85	27	11.20
8	13.19	28	7.34
9	10.43	29	7.48
10	10.46	30	7.42
11	11.38	31	28.63
12	7.57	32	36.06
13	9.66	33	12.74
14	12.75	34	16.07
15	13.85	35	9.59
16	2.29	36	8.96
17	14.39	37	6.40
18	10.62	38	9.56
19	18.17	39	8.66
20	3.30	TOTAL:	449.04

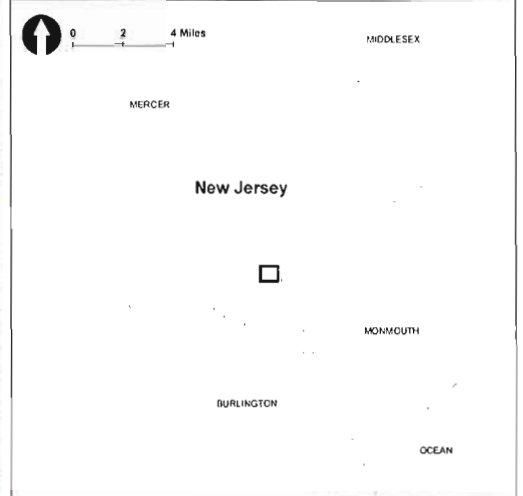
Legend

- Limit of Disturbance
- Deforestation Area
- Municipal Boundary
- Match Lines



New Jersey Turnpike Authority
Interchange 6 to 9 Widening Program
Contract No. T3103

Deforestation Map
Burlington, Mercer and Middlesex Counties



Sheet #	Impacts (AC.)	Sheet #	Impacts (AC.)
1	1.51	21	25.72
2	5.71	22	10.42
3	7.52	23	7.83
4	21.09	24	7.28
5	15.77	25	9.08
6	10.75	26	11.34
7	6.85	27	11.20
8	13.19	28	7.34
9	10.43	29	7.48
10	10.46	30	7.42
11	11.38	31	28.63
12	7.57	32	36.06
13	9.66	33	12.74
14	12.75	34	16.07
15	13.85	35	9.59
16	2.29	36	8.96
17	14.39	37	6.40
18	10.62	38	9.56
19	18.17	39	8.66
20	3.30	TOTAL:	449.04

Legend

- Limit of Disturbance
- Deforestation Area
- Municipal Boundary
- Match Lines



New Jersey Turnpike Authority
Interchange 6 to 9 Widening Program
Contract No. T3103

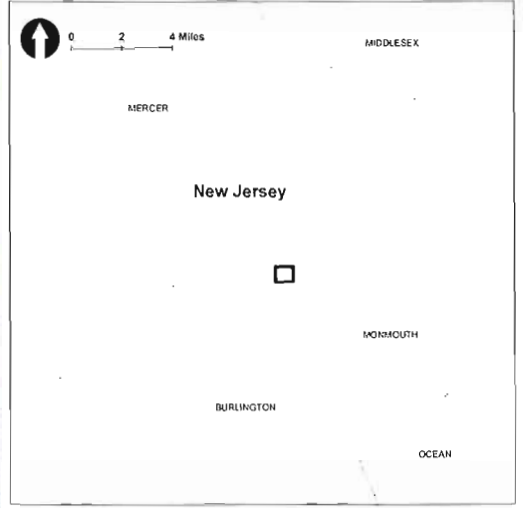
Deforestation Map
Burlington, Mercer and Middlesex Counties



Deforestation Due To Pipeline Relocation

ROBBINSVILLE TOWNSHIP
MERCER COUNTY

UPPER FREEHOLD TOWNSHIP
MERCER COUNTY



Sheet #	Impacts (AC.)	Sheet #	Impacts (AC.)
1	1.51	21	25.72
2	5.71	22	10.42
3	7.52	23	7.83
4	21.09	24	7.28
5	15.77	25	9.08
6	10.75	26	11.34
7	6.85	27	11.20
8	13.19	28	7.34
9	10.43	29	7.48
10	10.46	30	7.42
11	11.38	31	28.63
12	7.57	32	36.06
13	9.66	33	12.74
14	12.75	34	16.07
15	13.85	35	9.59
16	2.29	36	8.96
17	14.39	37	6.40
18	10.62	38	9.56
19	18.17	39	8.66
20	3.30	TOTAL:	449.04

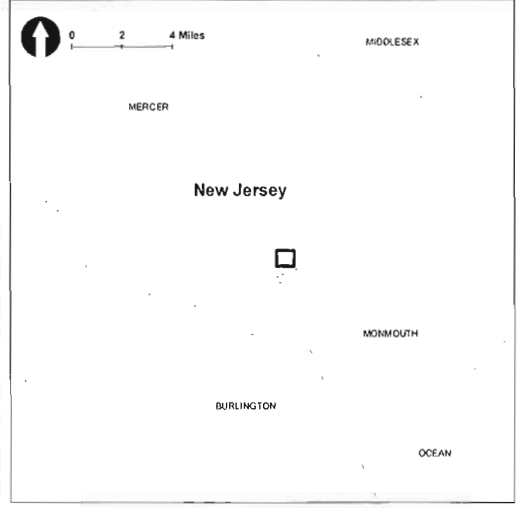
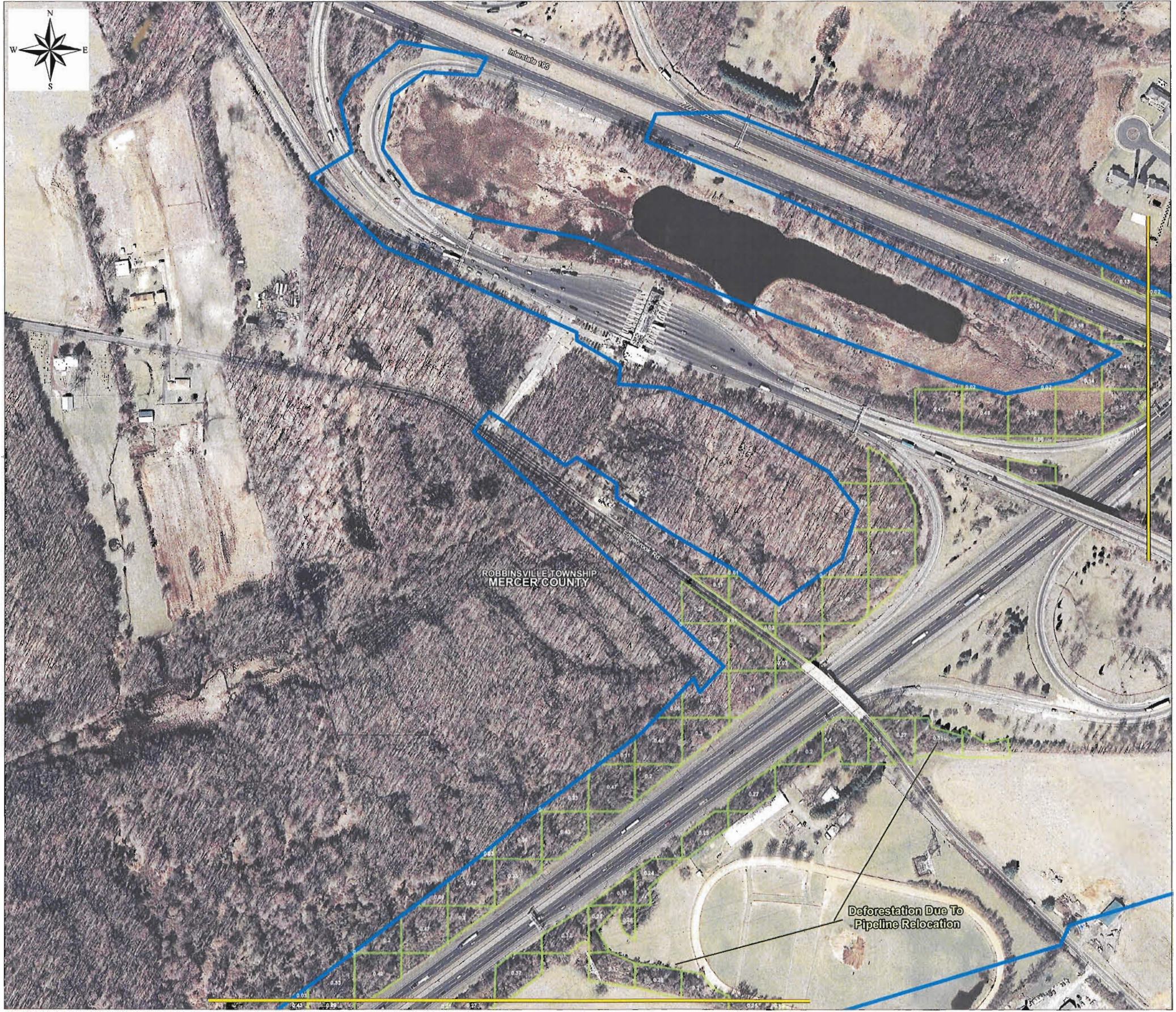
Legend

- Limit of Disturbance
- Deforestation Area
- Municipal Boundary
- Match Lines



New Jersey Turnpike Authority
Interchange 6 to 9 Widening Program
Contract No. T3103

Deforestation Map
Burlington, Mercer and Middlesex Counties



Sheet #	Impacts (AC.)	Sheet #	Impacts (AC.)
1	1.51	21	25.72
2	5.71	22	10.42
3	7.52	23	7.83
4	21.09	24	7.28
5	15.77	25	9.08
6	10.75	26	11.34
7	6.85	27	11.20
8	13.19	28	7.34
9	10.43	29	7.48
10	10.46	30	7.42
11	11.38	31	28.63
12	7.57	32	36.06
13	9.66	33	12.74
14	12.75	34	16.07
15	13.85	35	9.59
16	2.29	36	8.96
17	14.39	37	6.40
18	10.62	38	9.56
19	18.17	39	8.66
20	3.30	TOTAL:	449.04

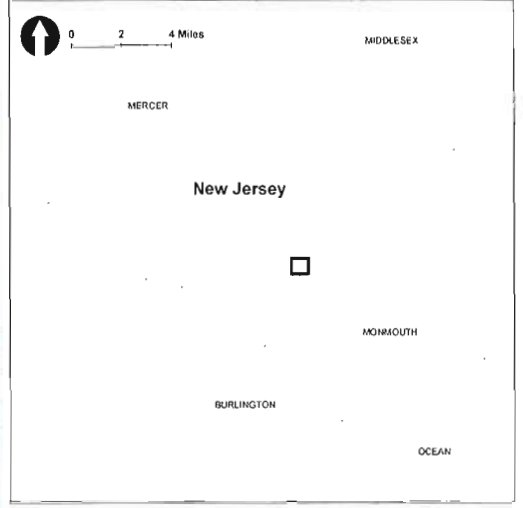
Legend

- Limit of Disturbance
- Deforestation Area
- Municipal Boundary
- Match Lines



New Jersey Turnpike Authority
Interchange 6 to 9 Widening Program
Contract No. T3103

Deforestation Map
Burlington, Mercer and Middlesex Counties



Sheet #	Impacts (AC.)	Sheet #	Impacts (AC.)
1	1.51	21	25.72
2	5.71	22	10.42
3	7.52	23	7.83
4	21.09	24	7.28
5	15.77	25	9.08
6	10.75	26	11.34
7	6.85	27	11.20
8	13.19	28	7.34
9	10.43	29	7.48
10	10.46	30	7.42
11	11.38	31	28.63
12	7.57	32	36.06
13	9.66	33	12.74
14	12.75	34	16.07
15	13.85	35	9.59
16	2.29	36	8.96
17	14.39	37	6.40
18	10.62	38	9.56
19	18.17	39	8.66
20	3.30	TOTAL:	449.04

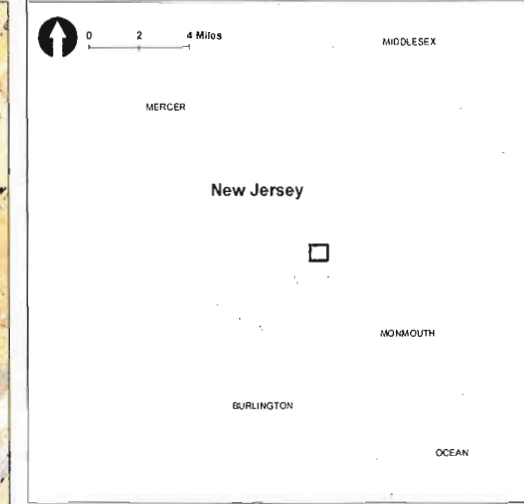
Legend

- Limit of Disturbance
- Deforestation Area
- Municipal Boundary
- Match Lines



New Jersey Turnpike Authority
Interchange 6 to 9 Widening Program
Contract No. T3103

Deforestation Map
Burlington, Mercer and Middlesex Counties



Sheet #	Impacts (AC.)	Sheet #	Impacts (AC.)
1	1.51	21	25.72
2	5.71	22	10.42
3	7.52	23	7.83
4	21.09	24	7.28
5	15.77	25	9.08
6	10.75	26	11.34
7	6.85	27	11.20
8	13.19	28	7.34
9	10.43	29	7.48
10	10.46	30	7.42
11	11.38	31	28.63
12	7.57	32	36.06
13	9.66	33	12.74
14	12.75	34	16.07
15	13.85	35	9.59
16	2.29	36	8.96
17	14.39	37	6.40
18	10.62	38	9.56
19	18.17	39	8.66
20	3.30	TOTAL:	449.04

Legend

- Limit of Disturbance
- Deforestation Area
- Municipal Boundary
- Match Lines



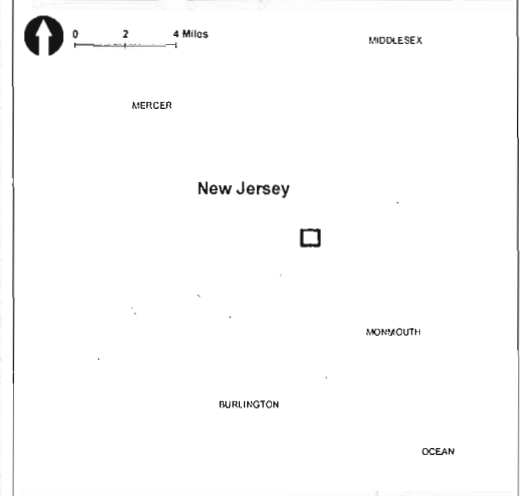
New Jersey Turnpike Authority
Interchange 6 to 9 Widening Program
Contract No. T3103

Deforestation Map
Burlington, Mercer and Middlesex Counties



ROBBINSVILLE TOWNSHIP
MERCER COUNTY

Deforestation Due To
Pipeline Relocation



Sheet #	Impacts (AC.)	Sheet #	Impacts (AC.)
1	1.51	21	25.72
2	5.71	22	10.42
3	7.52	23	7.83
4	21.09	24	7.28
5	15.77	25	9.08
6	10.75	26	11.34
7	6.85	27	11.20
8	13.19	28	7.34
9	10.43	29	7.48
10	10.46	30	7.42
11	11.38	31	28.63
12	7.57	32	36.06
13	9.66	33	12.74
14	12.75	34	16.07
15	13.85	35	9.59
16	2.29	36	8.96
17	14.39	37	6.40
18	10.62	38	9.56
19	18.17	39	8.66
20	3.30	TOTAL:	449.04

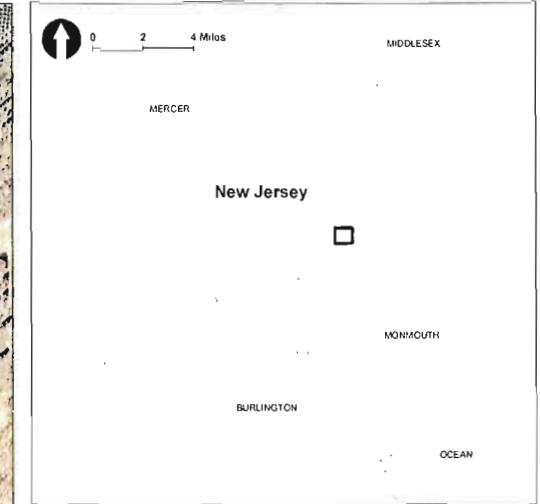
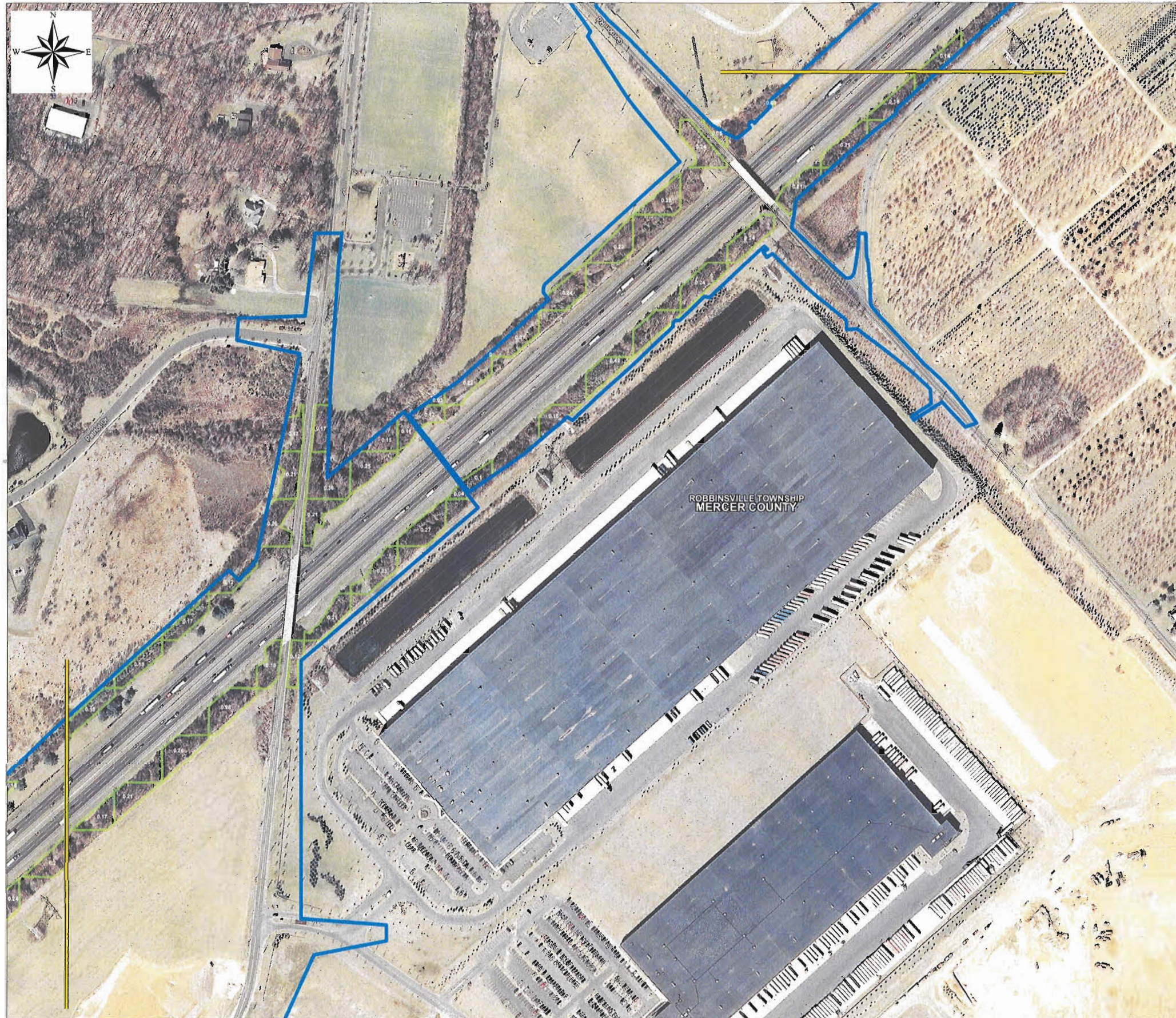
Legend

- Limit of Disturbance
- Deforestation Area
- Municipal Boundary
- Match Lines







New Jersey Turnpike Authority
Interchange 6 to 9 Widening Program
Contract No. T3103

Deforestation Map
Burlington, Mercer and Middlesex Counties



Sheet #	Impacts (AC.)	Sheet #	Impacts (AC.)
1	1.51	21	25.72
2	5.71	22	10.42
3	7.52	23	7.83
4	21.09	24	7.28
5	15.77	25	9.08
6	10.75	26	11.34
7	6.85	27	11.20
8	13.19	28	7.34
9	10.43	29	7.48
10	10.46	30	7.42
11	11.38	31	28.63
12	7.57	32	36.06
13	9.66	33	12.74
14	12.75	34	16.07
15	13.85	35	9.59
16	2.29	36	8.96
17	14.39	37	6.40
18	10.62	38	9.56
19	18.17	39	8.66
20	3.30	TOTAL:	449.04


Legend

-  Limit of Disturbance
-  Deforestation Area
-  Municipal Boundary
-  Match Lines



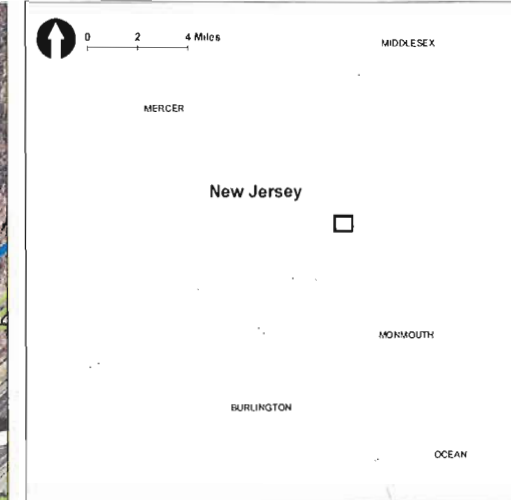
New Jersey Turnpike Authority
Interchange 6 to 9 Widening Program
Contract No. T3103

Deforestation Map
Burlington, Mercer and Middlesex Counties



NEW JERSEY TURNPIKE AUTHORITY
NEW JERSEY TURNPIKE

Figure
23 of 39



Sheet #	Impacts (AC.)	Sheet #	Impacts (AC.)
1	1.51	21	25.72
2	5.71	22	10.42
3	7.52	23	7.83
4	21.09	24	7.28
5	15.77	25	9.08
6	10.75	26	11.34
7	6.85	27	11.20
8	13.19	28	7.34
9	10.43	29	7.48
10	10.46	30	7.42
11	11.38	31	28.63
12	7.57	32	36.06
13	9.66	33	12.74
14	12.75	34	16.07
15	13.85	35	9.59
16	2.29	36	8.96
17	14.39	37	6.40
18	10.62	38	9.56
19	18.17	39	8.66
20	3.30	TOTAL:	449.04

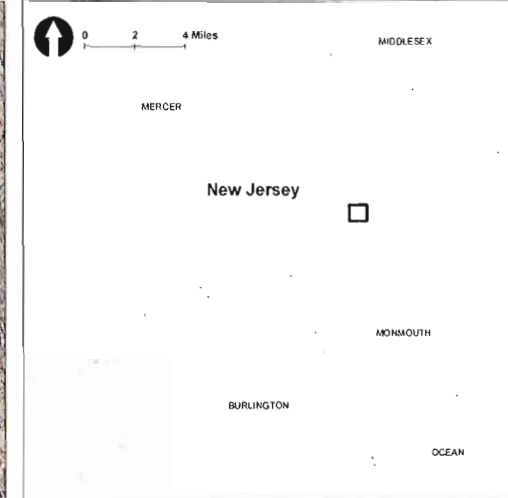
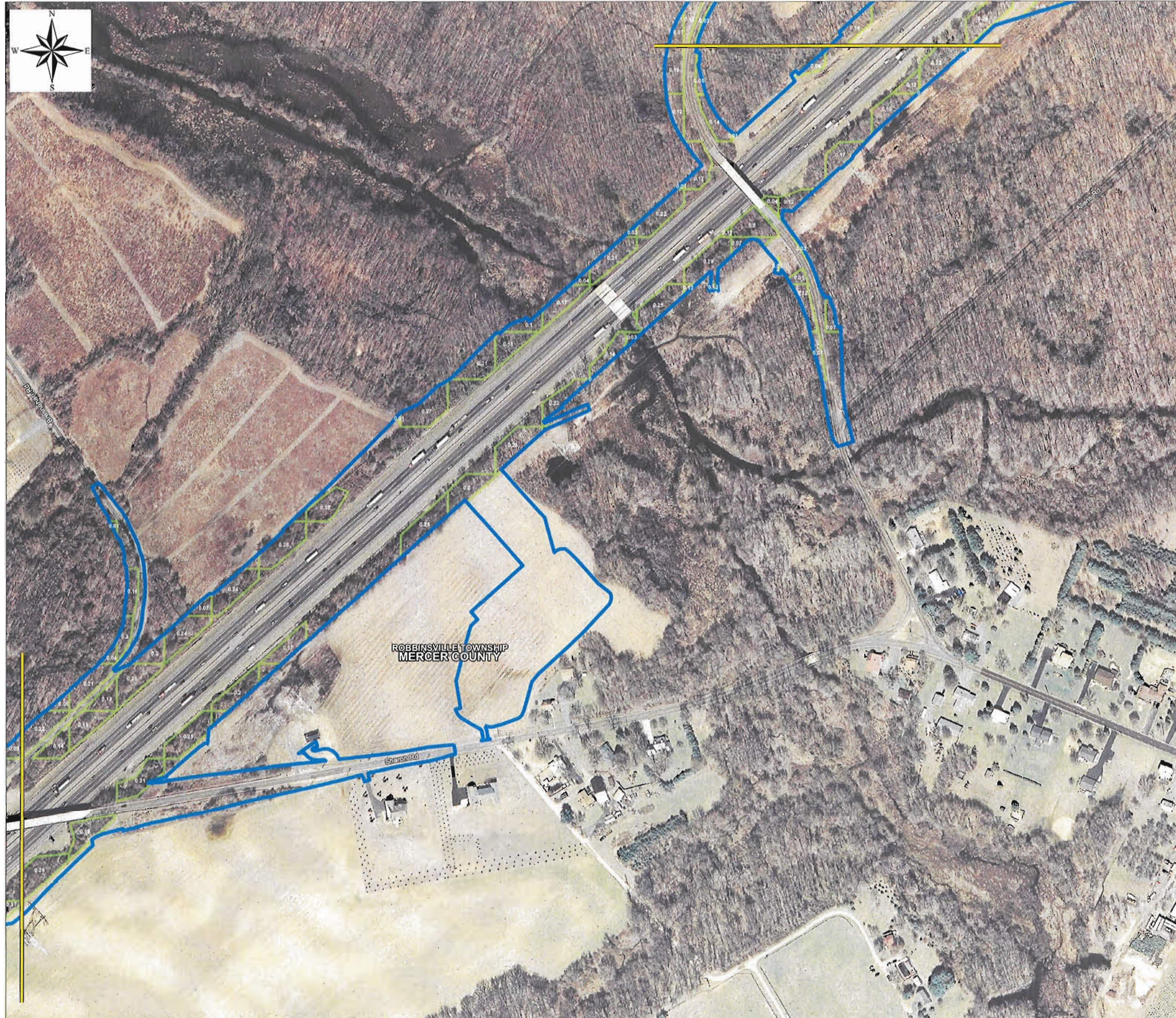
Legend

-  Limit of Disturbance
-  Deforestation Area
-  Municipal Boundary
-  Match Lines



New Jersey Turnpike Authority
Interchange 6 to 9 Widening Program
Contract No. T3103

Deforestation Map
Burlington, Mercer and Middlesex Counties



Sheet #	Impacts (AC.)	Sheet #	Impacts (AC.)
1	1.51	21	25.72
2	5.71	22	10.42
3	7.52	23	7.83
4	21.09	24	7.28
5	15.77	25	9.08
6	10.75	26	11.34
7	6.85	27	11.20
8	13.19	28	7.34
9	10.43	29	7.48
10	10.46	30	7.42
11	11.38	31	28.63
12	7.57	32	36.06
13	9.66	33	12.74
14	12.75	34	16.07
15	13.85	35	9.59
16	2.29	36	8.96
17	14.39	37	6.40
18	10.62	38	9.56
19	18.17	39	8.66
20	3.30	TOTAL:	449.04

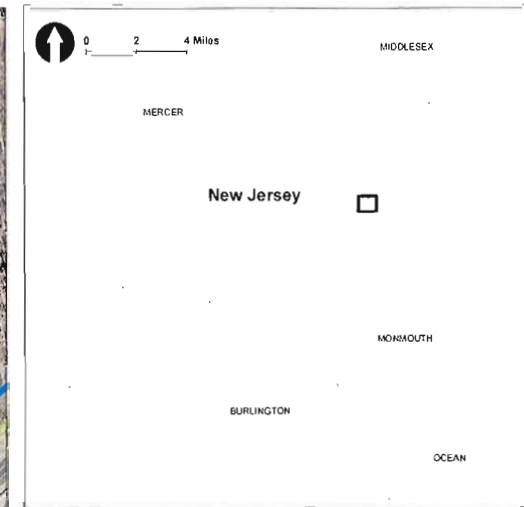
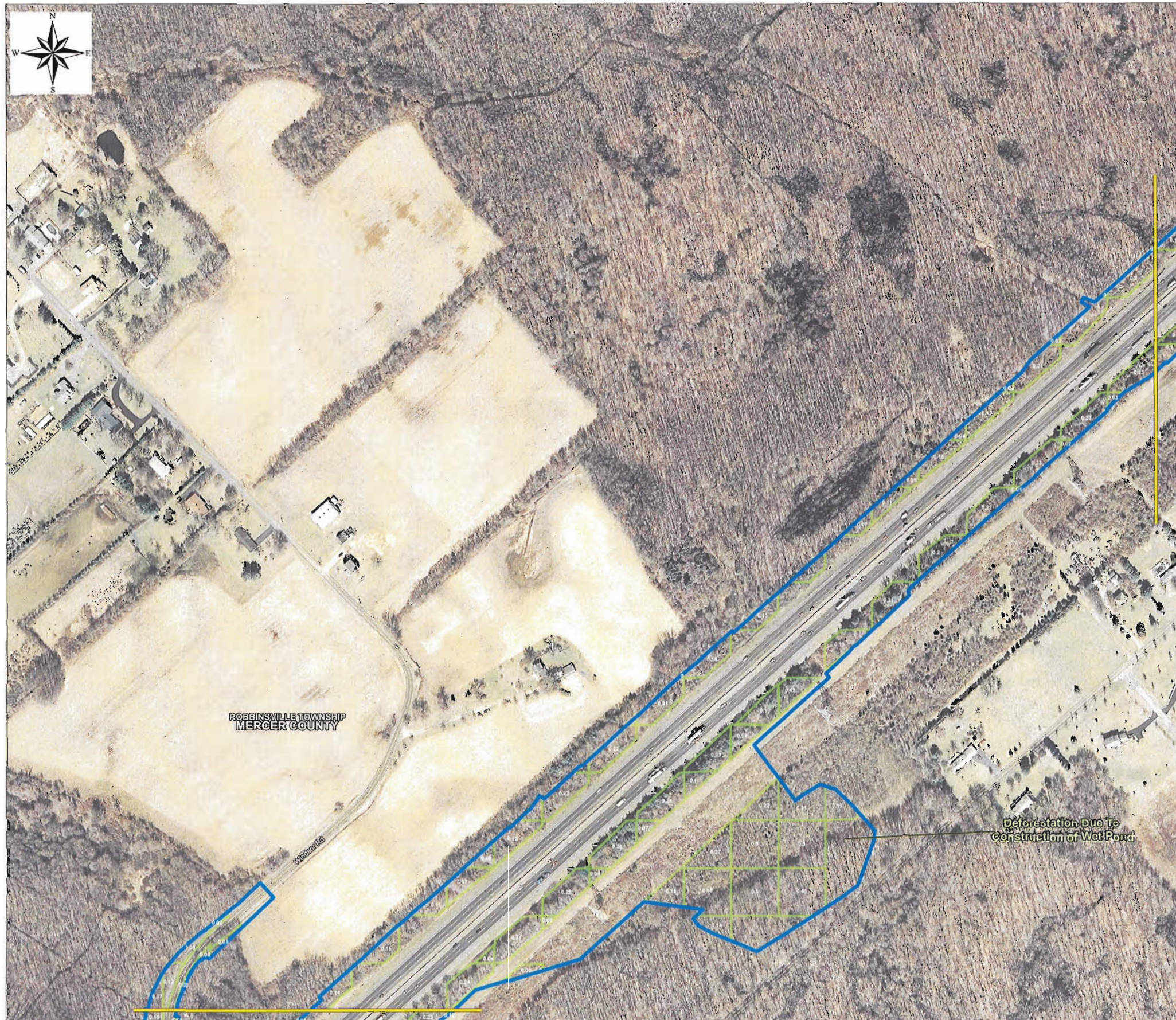
Legend

- Limit of Disturbance
- Deforestation Area
- Municipal Boundary
- Match Lines



New Jersey Turnpike Authority
Interchange 6 to 9 Widening Program
Contract No. T3103

Deforestation Map
Burlington, Mercer and Middlesex Counties



Sheet #	Impacts (AC.)	Sheet #	Impacts (AC.)
1	1.51	21	25.72
2	5.71	22	10.42
3	7.52	23	7.83
4	21.09	24	7.28
5	15.77	25	9.08
6	10.75	26	11.34
7	6.85	27	11.20
8	13.19	28	7.34
9	10.43	29	7.48
10	10.46	30	7.42
11	11.38	31	28.63
12	7.57	32	36.06
13	9.66	33	12.74
14	12.75	34	16.07
15	13.85	35	9.59
16	2.29	36	8.96
17	14.39	37	6.40
18	10.62	38	9.56
19	18.17	39	8.66
20	3.30	TOTAL:	449.04

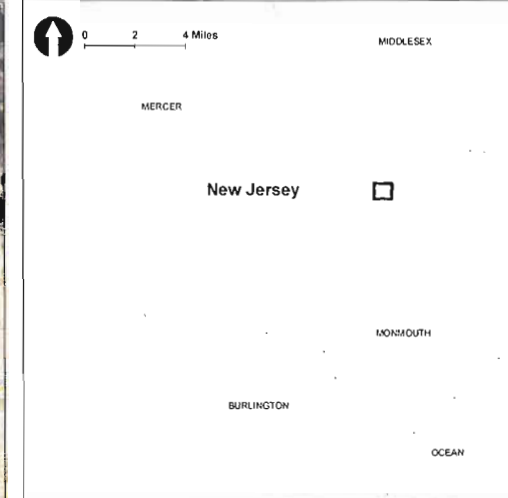
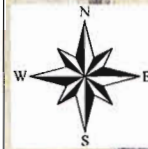
Legend

- Limit of Disturbance
- Deforestation Area
- Municipal Boundary
- Match Lines



New Jersey Turnpike Authority
Interchange 6 to 9 Widening Program
Contract No. T3103

Deforestation Map
Burlington, Mercer and Middlesex Counties



Sheet #	Impacts (AC.)	Sheet #	Impacts (AC.)
1	1.51	21	25.72
2	5.71	22	10.42
3	7.52	23	7.83
4	21.09	24	7.28
5	15.77	25	9.08
6	10.75	26	11.34
7	6.85	27	11.20
8	13.19	28	7.34
9	10.43	29	7.48
10	10.46	30	7.42
11	11.38	31	28.63
12	7.57	32	36.06
13	9.66	33	12.74
14	12.75	34	16.07
15	13.85	35	9.59
16	2.29	36	8.96
17	14.39	37	6.40
18	10.62	38	9.56
19	18.17	39	8.66
20	3.30	TOTAL:	449.04

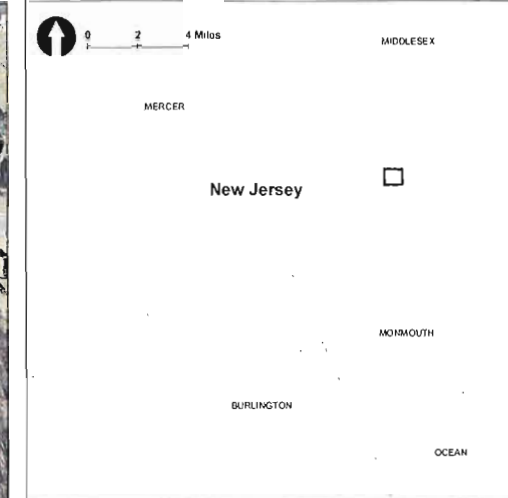
Legend

- Limit of Disturbance
- Deforestation Area
- Municipal Boundary
- Match Lines



New Jersey Turnpike Authority
Interchange 6 to 9 Widening Program
Contract No. T3103

Deforestation Map
Burlington, Mercer and Middlesex Counties



Sheet #	Impacts (AC.)	Sheet #	Impacts (AC.)
1	1.51	21	25.72
2	5.71	22	10.42
3	7.52	23	7.83
4	21.09	24	7.28
5	15.77	25	9.08
6	10.75	26	11.34
7	6.85	27	11.20
8	13.19	28	7.34
9	10.43	29	7.48
10	10.46	30	7.42
11	11.38	31	28.63
12	7.57	32	36.06
13	9.66	33	12.74
14	12.75	34	16.07
15	13.85	35	9.59
16	2.29	36	8.96
17	14.39	37	6.40
18	10.62	38	9.56
19	18.17	39	8.66
20	3.30	TOTAL:	449.04

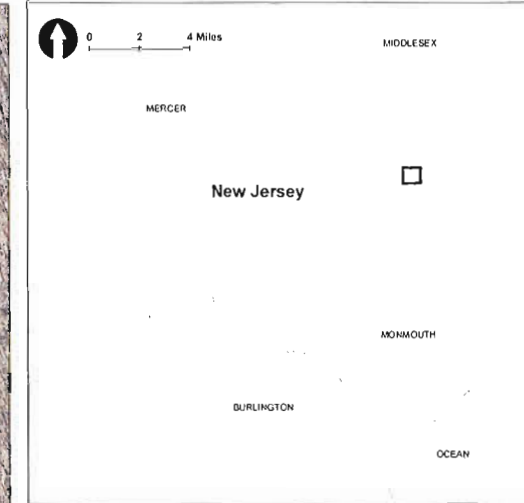
Legend

- Limit of Disturbance
- Deforestation Area
- Municipal Boundary
- Match Lines







New Jersey Turnpike Authority
 Interchange 6 to 9 Widening Program
 Contract No. T3103

Deforestation Map
 Burlington, Mercer and Middlesex Counties



Sheet #	Impacts (AC.)	Sheet #	Impacts (AC.)
1	1.51	21	25.72
2	5.71	22	10.42
3	7.52	23	7.83
4	21.09	24	7.28
5	15.77	25	9.08
6	10.75	26	11.34
7	6.85	27	11.20
8	13.19	28	7.34
9	10.43	29	7.48
10	10.46	30	7.42
11	11.38	31	28.63
12	7.57	32	36.06
13	9.66	33	12.74
14	12.75	34	16.07
15	13.85	35	9.59
16	2.29	36	8.96
17	14.39	37	6.40
18	10.62	38	9.56
19	18.17	39	8.66
20	3.30	TOTAL:	449.04

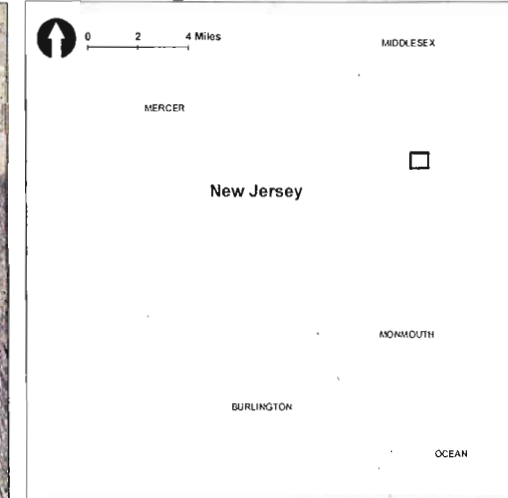
Legend

-  Limit of Disturbance
-  Deforestation Area
-  Municipal Boundary
-  Match Lines



New Jersey Turnpike Authority
Interchange 6 to 9 Widening Program
Contract No. T3103

Deforestation Map
Burlington, Mercer and Middlesex Counties



Sheet #	Impacts (AC.)	Sheet #	Impacts (AC.)
1	1.51	21	25.72
2	5.71	22	10.42
3	7.52	23	7.83
4	21.09	24	7.28
5	15.77	25	9.08
6	10.75	26	11.34
7	6.85	27	11.20
8	13.19	28	7.34
9	10.43	29	7.48
10	10.46	30	7.42
11	11.38	31	28.63
12	7.57	32	36.06
13	9.66	33	12.74
14	12.75	34	16.07
15	13.85	35	9.59
16	2.29	36	8.96
17	14.39	37	6.40
18	10.62	38	9.56
19	18.17	39	8.66
20	3.30	TOTAL:	449.04

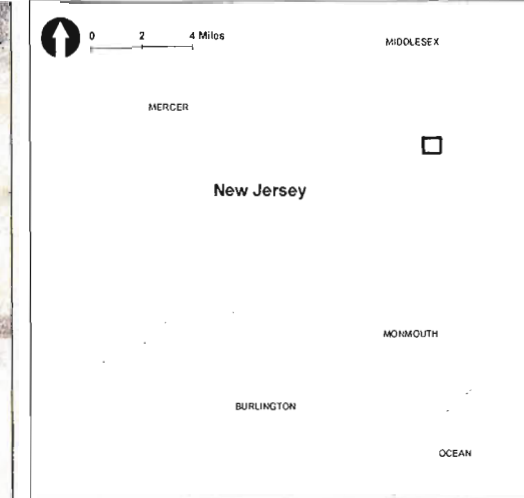
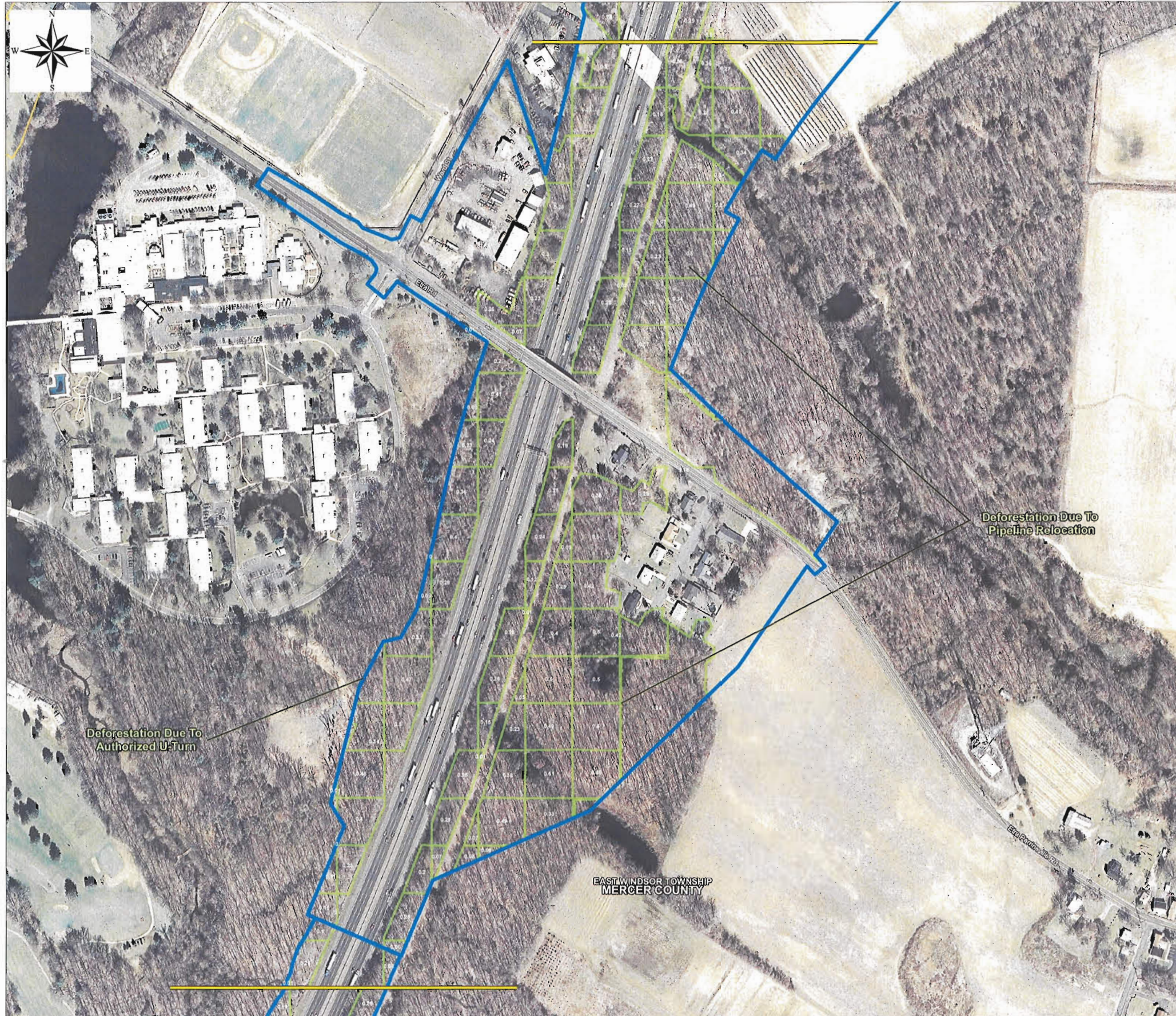
Legend

- Limit of Disturbance
- Deforestation Area
- Municipal Boundary
- Match Lines



New Jersey Turnpike Authority
Interchange 6 to 9 Widening Program
Contract No. T3103

Deforestation Map
Burlington, Mercer and Middlesex Counties



Sheet #	Impacts (AC.)	Sheet #	Impacts (AC.)
1	1.51	21	25.72
2	5.71	22	10.42
3	7.52	23	7.83
4	21.09	24	7.28
5	15.77	25	9.08
6	10.75	26	11.34
7	6.85	27	11.20
8	13.19	28	7.34
9	10.43	29	7.48
10	10.46	30	7.42
11	11.38	31	28.63
12	7.57	32	36.06
13	9.66	33	12.74
14	12.75	34	16.07
15	13.85	35	9.59
16	2.29	36	8.96
17	14.39	37	6.40
18	10.62	38	9.56
19	18.17	39	8.66
20	3.30	TOTAL:	449.04

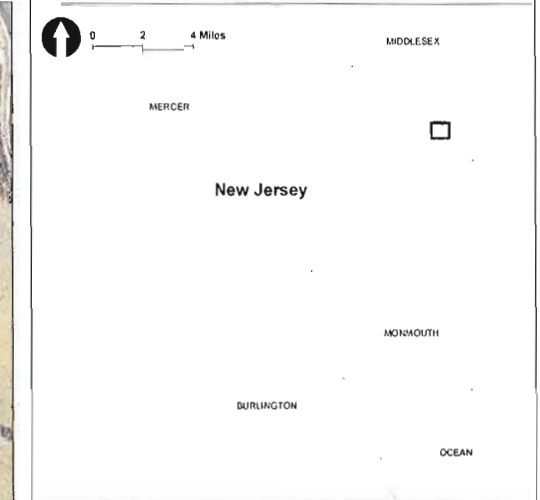
Legend

- Limit of Disturbance
- Deforestation Area
- Municipal Boundary
- Match Lines



New Jersey Turnpike Authority
Interchange 6 to 9 Widening Program
Contract No. T3103

Deforestation Map
Burlington, Mercer and Middlesex Counties




Sheet #	Impacts (AC.)	Sheet #	Impacts (AC.)
1	1.51	21	25.72
2	5.71	22	10.42
3	7.52	23	7.83
4	21.09	24	7.28
5	15.77	25	9.08
6	10.75	26	11.34
7	6.85	27	11.20
8	13.19	28	7.34
9	10.43	29	7.48
10	10.46	30	7.42
11	11.38	31	28.63
12	7.57	32	36.06
13	9.66	33	12.74
14	12.75	34	16.07
15	13.85	35	9.59
16	2.29	36	8.96
17	14.39	37	6.40
18	10.62	38	9.56
19	18.17	39	8.66
20	3.30	TOTAL:	449.04

- Legend**
- Limit of Disturbance
 - Deforestation Area
 - Municipal Boundary
 - Match Lines



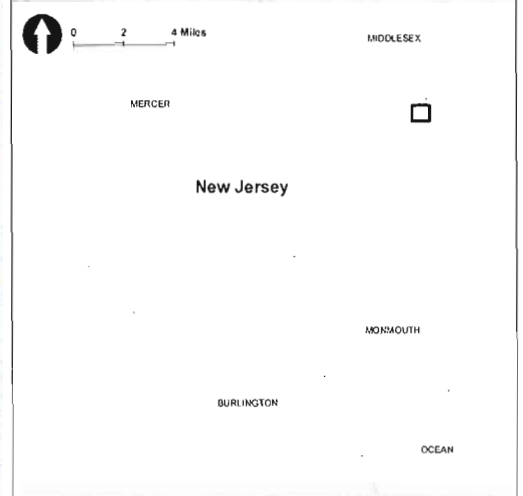
New Jersey Turnpike Authority
Interchange 6 to 9 Widening Program
Contract No. T3103

Deforestation Map
Burlington, Mercer and Middlesex Counties



NEW JERSEY TURNPIKE AUTHORITY
NEW JERSEY TURNPIKE

Figure
32 of 39



Sheet #	Impacts (AC.)	Sheet #	Impacts (AC.)
1	1.51	21	25.72
2	5.71	22	10.42
3	7.52	23	7.83
4	21.09	24	7.28
5	15.77	25	9.08
6	10.75	26	11.34
7	6.85	27	11.20
8	13.19	28	7.34
9	10.43	29	7.48
10	10.46	30	7.42
11	11.38	31	28.63
12	7.57	32	36.06
13	9.66	33	12.74
14	12.75	34	16.07
15	13.85	35	9.59
16	2.29	36	8.96
17	14.39	37	6.40
18	10.62	38	9.56
19	18.17	39	8.66
20	3.30	TOTAL:	449.04

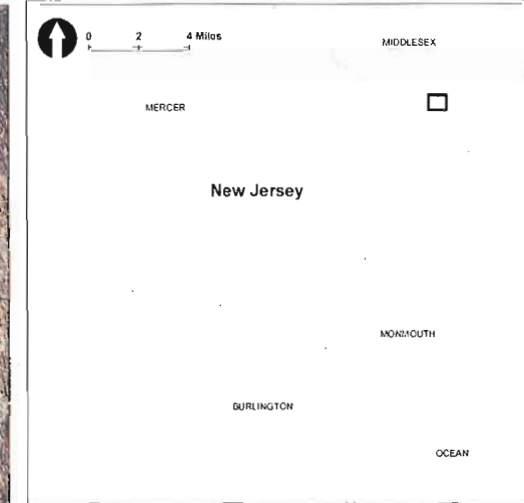
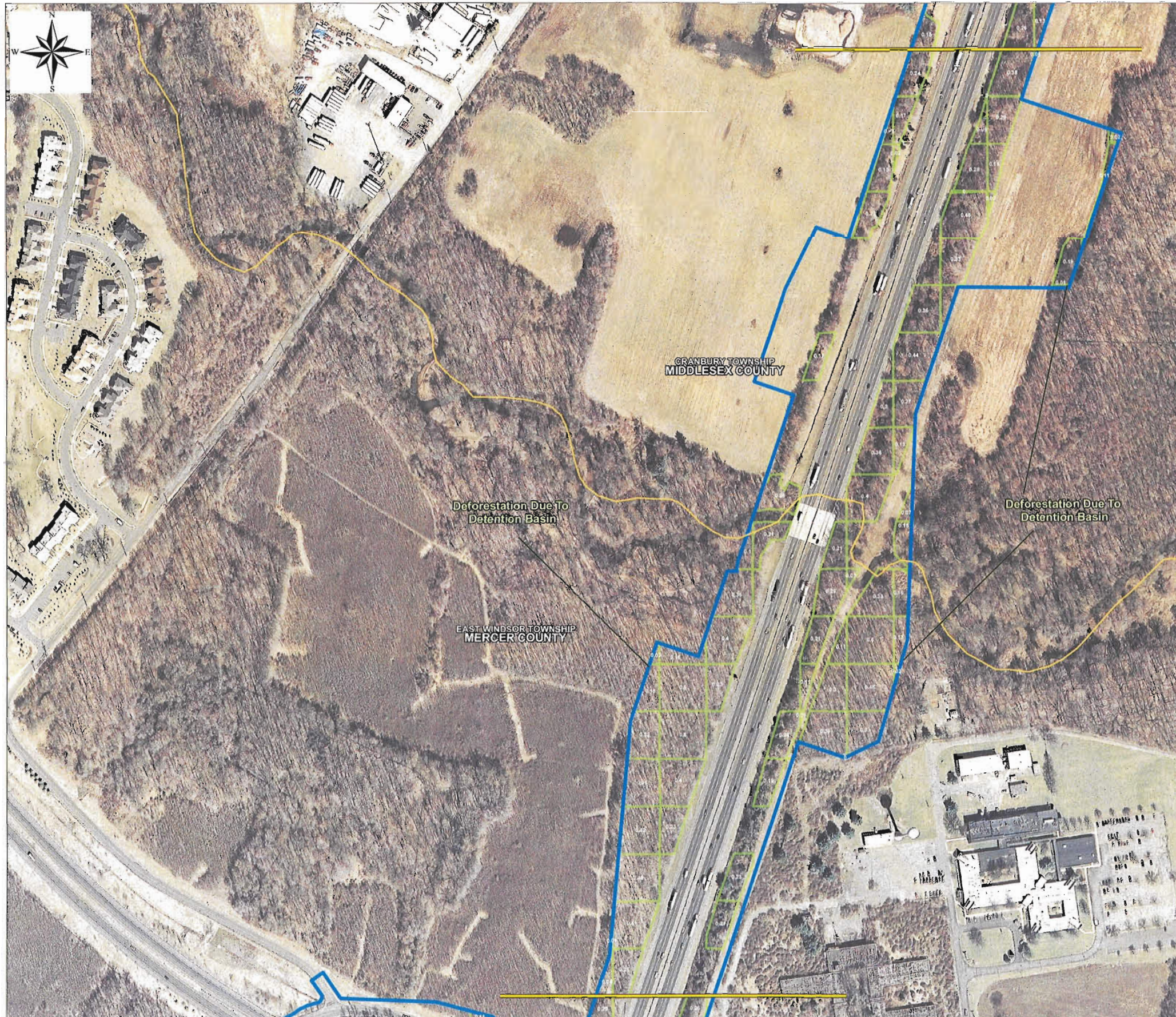
Legend

- Limit of Disturbance
- Deforestation Area
- Municipal Boundary
- Match Lines



New Jersey Turnpike Authority
Interchange 6 to 9 Widening Program
Contract No. T3103

Deforestation Map
Burlington, Mercer and Middlesex Counties



Sheet #	Impacts (AC.)	Sheet #	Impacts (AC.)
1	1.51	21	25.72
2	5.71	22	10.42
3	7.52	23	7.83
4	21.09	24	7.28
5	15.77	25	9.08
6	10.75	26	11.34
7	6.85	27	11.20
8	13.19	28	7.34
9	10.43	29	7.48
10	10.46	30	7.42
11	11.38	31	28.63
12	7.57	32	36.06
13	9.66	33	12.74
14	12.75	34	16.07
15	13.85	35	9.59
16	2.29	36	8.96
17	14.39	37	6.40
18	16.62	38	9.56
19	18.17	39	8.66
20	3.30	TOTAL:	449.04


Legend

- Limit of Disturbance
- Deforestation Area
- Municipal Boundary
- Match Lines



New Jersey Turnpike Authority
Interchange 6 to 9 Widening Program
Contract No. T3103

Deforestation Map
Burlington, Mercer and Middlesex Counties



Sheet #	Impacts (AC.)	Sheet #	Impacts (AC.)
1	1.51	21	25.72
2	5.71	22	10.42
3	7.52	23	7.83
4	21.09	24	7.28
5	15.77	25	9.08
6	10.75	26	11.34
7	6.85	27	11.20
8	13.19	28	7.34
9	10.43	29	7.48
10	10.46	30	7.42
11	11.38	31	28.63
12	7.57	32	36.06
13	9.66	33	12.74
14	12.75	34	16.07
15	13.85	35	9.59
16	2.29	36	8.96
17	14.39	37	6.40
18	10.62	38	9.55
19	18.17	39	8.66
20	3.30	TOTAL:	449.04

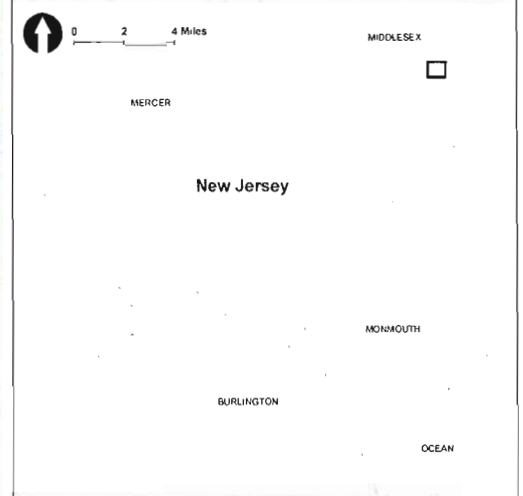
Legend

- Limit of Disturbance
- Deforestation Area
- Municipal Boundary
- Match Lines



New Jersey Turnpike Authority
Interchange 6 to 9 Widening Program
Contract No. T3103

Deforestation Map
Burlington, Mercer and Middlesex Counties



Sheet #	Impacts (AC.)	Sheet #	Impacts (AC.)
1	1.51	21	25.72
2	5.71	22	10.42
3	7.52	23	7.83
4	21.09	24	7.28
5	15.77	25	9.08
6	10.75	26	11.34
7	6.85	27	11.20
8	13.19	28	7.34
9	10.43	29	7.48
10	10.46	30	7.42
11	11.38	31	28.63
12	7.57	32	36.06
13	9.66	33	12.74
14	12.75	34	16.07
15	13.85	35	9.59
16	2.29	36	8.96
17	14.39	37	6.40
18	10.62	38	9.56
19	18.17	39	8.66
20	3.30	TOTAL:	449.04

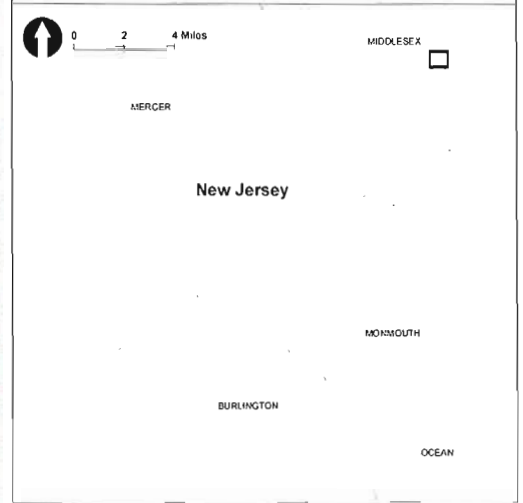
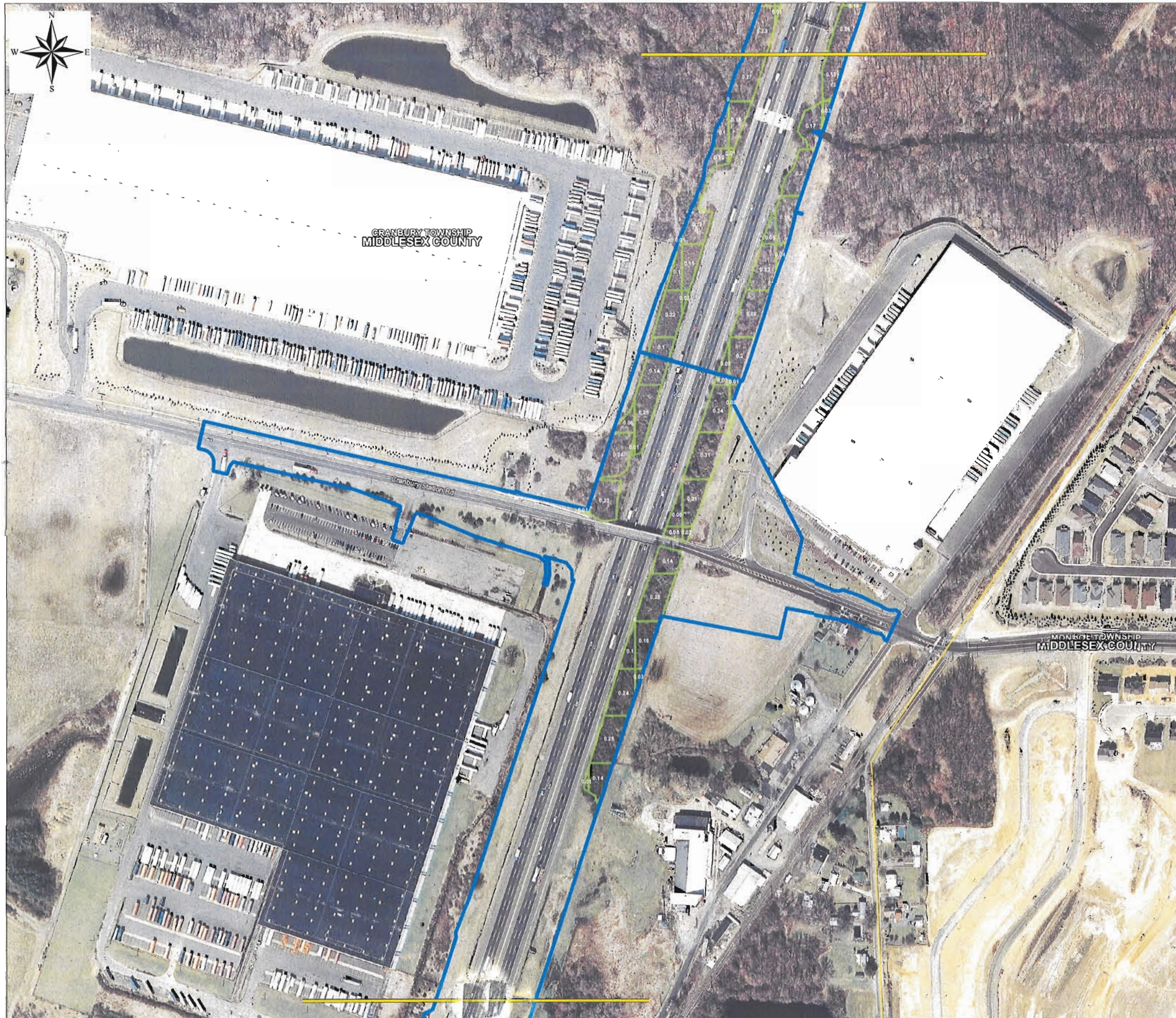
Legend

-  Limit of Disturbance
-  Deforestation Area
-  Municipal Boundary
-  Match Lines







New Jersey Turnpike Authority
Interchange 6 to 9 Widening Program
Contract No. T3103

Deforestation Map
Burlington, Mercer and Middlesex Counties



Sheet #	Impacts (AC.)	Sheet #	Impacts (AC.)
1	1.51	21	25.72
2	5.71	22	10.42
3	7.52	23	7.83
4	21.09	24	7.28
5	15.77	25	9.08
6	10.75	26	11.34
7	6.85	27	11.20
8	13.19	28	7.34
9	10.43	29	7.48
10	10.46	30	7.42
11	11.38	31	28.63
12	7.57	32	36.06
13	9.66	33	12.74
14	12.75	34	16.07
15	13.85	35	9.59
16	2.29	36	8.96
17	14.39	37	6.40
18	10.62	38	9.56
19	18.17	39	8.66
20	3.30	TOTAL:	449.04

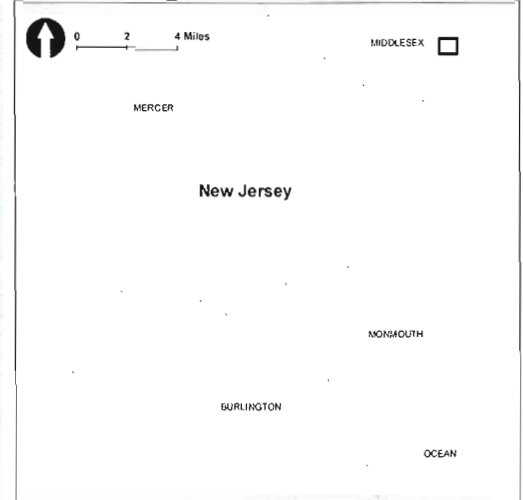
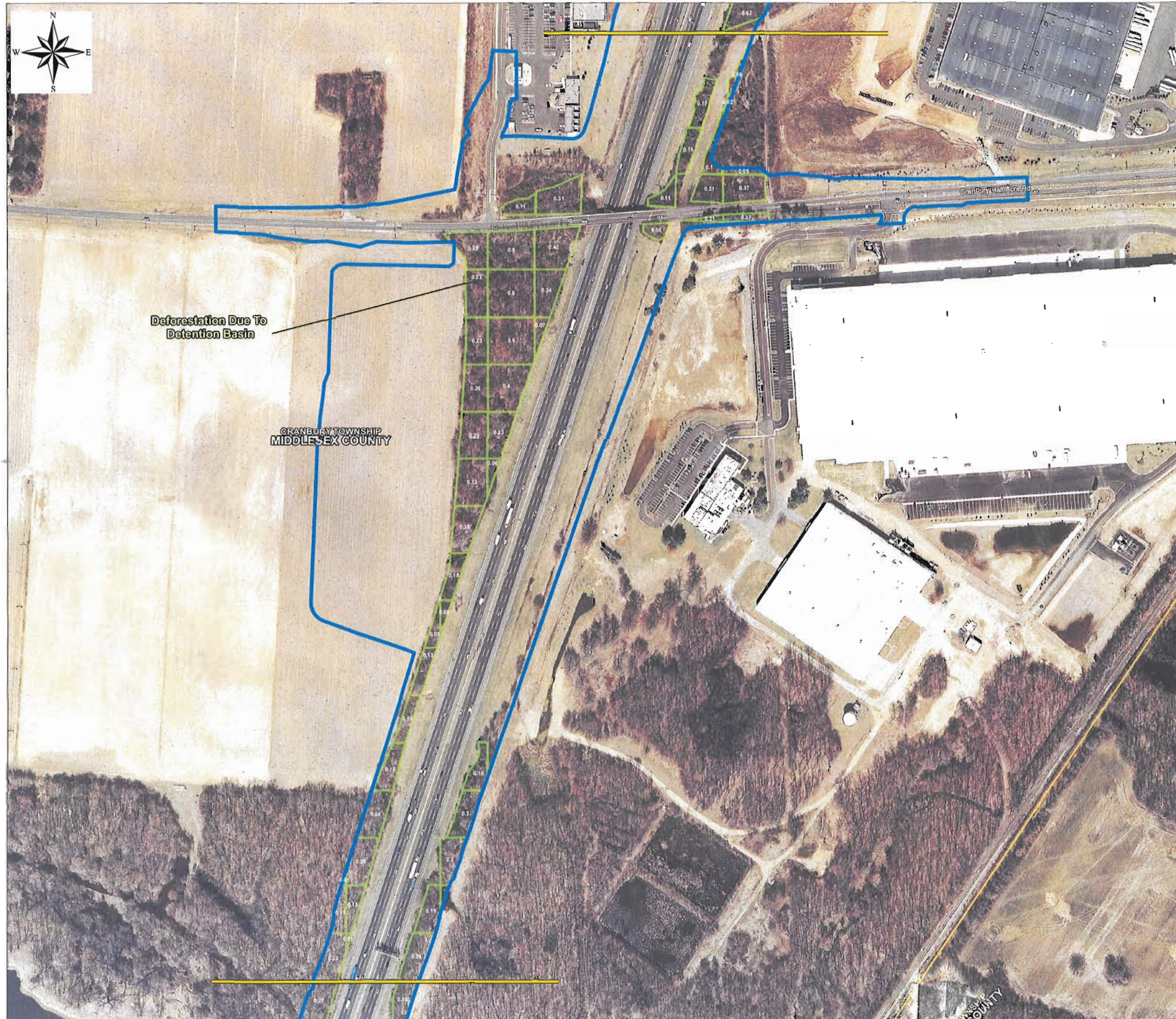
Legend

-  Limit of Disturbance
-  Deforestation Area
-  Municipal Boundary
-  Match Lines



New Jersey Turnpike Authority
Interchange 6 to 9 Widening Program
Contract No. T3103

Deforestation Map
Burlington, Mercer and Middlesex Counties



Sheet #	Impacts (AC.)	Sheet #	Impacts (AC.)
1	1.51	21	25.72
2	5.71	22	10.42
3	7.52	23	7.83
4	21.09	24	7.28
5	15.77	25	9.08
6	10.75	26	11.34
7	6.85	27	11.20
8	13.19	28	7.34
9	10.43	29	7.48
10	10.46	30	7.42
11	11.38	31	28.63
12	7.57	32	36.06
13	9.66	33	12.74
14	12.75	34	16.07
15	13.85	35	9.59
16	2.29	36	8.96
17	14.39	37	6.40
18	10.62	38	9.56
19	18.17	39	8.66
20	3.30	TOTAL:	449.04

Legend

- Limit of Disturbance
- Deforestation Area
- Municipal Boundary
- Match Lines



New Jersey Turnpike Authority
Interchange 6 to 9 Widening Program
Contract No. T3103

Deforestation Map

Burlington, Mercer and Middlesex Counties



Sheet #	Impacts (AC.)	Sheet #	Impacts (AC.)
1	1.51	21	25.72
2	5.71	22	10.42
3	7.52	23	7.83
4	21.09	24	7.28
5	15.77	25	9.08
6	10.75	26	11.34
7	6.85	27	11.20
8	13.19	28	7.34
9	10.43	29	7.48
10	10.46	30	7.42
11	11.38	31	28.63
12	7.57	32	36.06
13	9.66	33	12.74
14	12.75	34	16.07
15	13.85	35	9.59
16	2.29	36	8.96
17	14.39	37	6.40
18	10.62	38	9.56
19	18.17	39	8.66
20	3.30	TOTAL:	449.04

Legend

- Limit of Disturbance
- Deforestation Area
- Municipal Boundary
- Match Lines



New Jersey Turnpike Authority
Interchange 6 to 9 Widening Program
Contract No. T3103

Deforestation Map
Burlington, Mercer and Middlesex Counties